

+NOTICE!!

These documents have been scanned!

Do not place un-scanned documents beneath this notice!

Do not remove this notice from this file!

GPO Jacket No. 560-102
Print Order 61549
Rise Business Services, LLC
Job=AZ15 9/11/2019



Box Number= AZ15238



Claim Begin-End: AMC084653-AMC084681

1 Initial Receipt



AZ15238-9

AMC079981-AMC084653

UNITED STATES
DEPARTMENT OF THE INTERIOR
BUREAU OF LAND MANAGEMENT

RECEIPT AND ACCOUNTING ADVICE

NO. 2061875
6844
8465
07/11/94
200.00
OK

GM/AZ

Subject: CLAIM MAINTENANCE FEE 1995 (2)

2 1 13

Applicant:

JOHN TRUFFA, ET AL
4422 N. 18TH PLACE
PHOENIX, AZ 85016

Remitter: SAME - CK #1053

Assignor:

LEASE MANAGEMENT DATA NEW UPDATE PAYMENT

ORIGINAL SERIAL NO.	ASG.	TYPE	ST.	CTY.	FUND SYMBOL	ACRES/UNITS	RATE
AMC 68442, 84666							

AMOUNT	ANV. DATE	EXP. DATE	BILL CYC.	S/C	DISTRICT	NEXT BILL	MISC. DATA	U of M	ACTUAL UNITS

ASSIGNMENT SERIAL NO.	ASG.	TYPE	ST.	CTY.	FUND SYMBOL	ACRES/UNITS	RATE

AMOUNT	ANV. DATE	EXP. DATE	BILL CYC.	S/C	DISTRICT	NEXT BILL	MISC. DATA	U of M	ACTUAL UNITS

APPLY REMITTANCE			
ACTION	FUND SYMBOL	CTY.	AMOUNT
FILING FEE			
RENTAL			
UNEARNED			
REFUND			
TOTAL			
AMOUNT DUE			

Remarks:

BY: _____ DATE: _____

- Lease in Escrow?
 - KGS?
 - Auto Escalates?
 - Auto Renew?
- Of Interest?
Operating Rights?
Operator
Bond Filed?

FOR MMS USE ONLY		
BILLEE	NUMBER	FOREST REFUGE
OCS SECTION	CODE	

UNITED STATES
DEPARTMENT OF THE INTERIOR
BUREAU OF LAND MANAGEMENT

No. 958725

Form 1370-20
(November 1967)

10-19-79

DATE

PARENT SERIAL NUMBER

ASSIGNMENT SERIAL NUMBER

*In terminal
5-6-80 nlg*

Mining Claim Location Notices (29) 4 K X et al

APPLICANT:

SUBJECT
REMITTER IF DIFFERENT THAN APPLICANT:

4 K Corporation
c/o William Kirtland
619 S. Copper Lane
Apache Junction, AZ 85220

*Indep
AMC 84653
AMC 84681*

PURPOSE	FUND SYMBOL	AMOUNT
FILING FEE EARNED	140850	145.00
ADVANCE FILING FEE AND/OR RENTAL	14X6800	

ACRES

COUNTY

OLD LEASE

NEW LEASE

NEW LEASE _____ EFFECTIVE DATE _____

FUND SYMBOL

COUNTY

AMOUNT

APPLY:
FILING FEE 140850

RENTAL _____

ASSIGNMENT:
COMPLETE AREA

PORTION OF AREA:
ASSIGNED AREA

RETAINED AREA

REFUND _____

RETAIN IN UNEARNED ACCOUNT _____

TOTAL _____

REMARKS _____

OF INTEREST BUT NOT
OF SPECIFIC AREA:

BOND FILED

NO BOND FILED

BY _____ DATE _____

**DO NOT ACCEPT THIS COPY AS A RECEIPT
CASE FOLDER COPY**

NOTICE!!

These documents have been scanned!

Do not place un-scanned documents beneath this notice!

Do not remove this notice from this file!

GPO Jacket No. 560-102
Print Order 61549
Rise Business Services, LLC
Job=AZ15 9/11/2019



Box Number= AZ15238



Claim Begin-End: AMC084653-AMC084681

2 Correspondence



AZ15238-9

AMC079981-AMC084653

Is your RETURN ADDRESS completed on the reverse side?

SENDER:

- Complete items 1 and/or 2 for additional services.
- Complete items 3, and 4a & b.
- Print your name and address on the reverse of this form so that we can return this card to you.
- Attach this form to the front of the mailpiece, or on the back if space does not permit.
- Write "Return Receipt Requested" on the mailpiece below the article number.
- The Return Receipt will show to whom the article was delivered and the date delivered.

I also wish to receive the following services (for an extra fee):

1. Addressee's Address
2. Restricted Delivery

Consult postmaster for fee.

3. Article Addressed to:

John Truffa
4422 North 18th Place
Phoenix, AZ 85016

Abandonment 3800 (933) MH
A MC 84653

4a. Article Number

764695

4b. Service Type


- | | |
|---|--|
| <input type="checkbox"/> Registered | <input type="checkbox"/> Insured |
| <input checked="" type="checkbox"/> Certified | <input type="checkbox"/> COD |
| <input type="checkbox"/> Express Mail | <input checked="" type="checkbox"/> Return Receipt for Merchandise |

7. Date of Delivery

JUN 17 1995

5. Signature (Addressee)

6. Signature (Agent)



8. Addressee's Address (Only if requested and fee is paid)

Thank you for using Return Receipt Service.

UNITED STATES POSTAL SERVICE



Official Business

PENALTY FOR PRIVATE
USE TO AVOID PAYMENT
OF POSTAGE, \$300



Print your name, address and ZIP Code here

Bureau of Land Management
Arizona State Office (933A)
P.O.Box 16563
Phoenix, AZ 85011-6563



United States Department of the Interior

BUREAU OF LAND MANAGEMENT

Arizona State Office
3707 N. 7th Street
P.O. Box 16563
Phoenix, Arizona 85011



IN REPLY REFER TO:

3800 (933) MH
A MC 84653

CERTIFIED MAIL - RETURN RECEIPT REQUESTED

DECISION

Mining Claimant(s) : Mining Claim(s), Mill Site(s), and
as Shown on the : Tunnel Site(s) as Shown on the
Enclosed Sheet(s) : Enclosed Sheet(s) 1

MINING CLAIMS, MILL SITES, AND TUNNEL SITES DECLARED ABANDONED

Public Laws 102-381, 106 Stat. 1374, dated October 5, 1992, and 103-66, 107 Stat. 405, dated August 10, 1993, and the regulations implemented August 30, 1994, at 43 CFR §3833.1-5, "Maintenance fees" prescribe, unless otherwise exempted, that a \$100 maintenance fee for assessment year 1994-1995, must be paid to the Bureau of Land Management (BLM) for each mining claim, mill site, and tunnel site on or before August 31, 1994. If a qualifying Certification of Exemption From Payment of Rental Fee Form had been timely filed by August 31, 1993 for 1994, or a Maintenance Fee Payment Waiver Certification Form by August 31, 1994 for 1995, an affidavit of assessment work performed covering the mining claims and a notice of intention to hold for any mill or tunnel site (annual filing) was required to be filed, accompanied by \$5 for each claim or site on or before December 30, 1994. Failure to pay the maintenance fee by August 31, 1994, or if qualified, to file the annual filing by December 30, 1994, shall conclusively constitute an abandonment of the mining claim, mill site, or tunnel site, which shall be void.

The BLM records do not show receipt of the maintenance fee payment for the mining claim(s), mill site(s), and tunnel site(s) listed on the enclosed sheet(s) on or before August 31, 1994, or if qualified, an annual filing on or before December 30, 1994. If the maintenance fee was timely paid to the BLM, Arizona State Office for 1995, by August 31, 1994, or if qualified, an affidavit of assessment work performed for mining claims or a notice of intention to hold for mill or tunnel sites for 1994, was filed by December 30, 1994, please furnish a copy of the BLM receipt for payment and the BLM timely stamped document listing the mining claims or sites and the BLM serial numbers. The evidence must be received in this office no later than 30 days from receipt of this Decision. If the proof is not furnished during the 30-day period, the mining claim(s), mill site(s), and tunnel site(s) will be removed from the BLM records as abandoned and void.

If additional information is required, please call (602) 650-0518.

Mary Jo Yoas
Chief, Lands and Minerals Operations

Enclosure(s)

LEAD OWNER

TRUFFA JOHN
4422 N 18TH PL
PHOENIX AZ 85016

CO-OWNERS
NONE

ARIZONA LEAD FILE NUMBER - 84653

CASE SERIAL TYPE NUMBER	CLAIM NAME	LAST ASSMT.	CASE SERIAL TYPE NUMBER	CLAIM NAME	LAST ASSMT.
PL 84660 4 K VIII		1994	PL 84663 ELVA-K II		1994

Closed

✓ 84660

✓ 84663


8/31/94 *MT* *gp*

ENTERED IN COMPUTER

JUN 16 1995



United States Department of the Interior



BUREAU OF LAND MANAGEMENT
ARIZONA STATE OFFICE
3707 N. 7TH STREET
P.O. BOX 16563
PHOENIX, ARIZONA 85011

IN REPLY REFER TO:
3800 (921) DDM
A MC 84653
68442
34127

CERTIFIED MAIL - RETURN RECEIPT REQUESTED

SEPTEMBER 6, 1994

DECISION

Mining Claimant(s)
as Shown on the
Enclosed Sheet(s)

:
:
:

Mining Claim(s),
Mill Site(s) and Tunnel
Site(s) as Shown on the
Enclosed Sheet(s)

MINING CLAIMS, MILL SITES AND TUNNEL SITES
DECLARED ABANDONED

Public Law 102-381, 106 Stat 1374, dated October 5, 1992, and the regulations implemented July 15, 1993, 43 CFR §3833.1-5, "Rental Fees" prescribe, unless otherwise exempted, that \$100 rental for assessment year 1992-1993, and \$100 rental for assessment year 1993-1994, must be paid to the Bureau of Land Management (BLM) for each mining claim, mill site, and tunnel site on or before August 31, 1993. Failure to pay the rental fee by that date shall conclusively constitute an abandonment of the mining claim, mill site, or tunnel site, which shall be void.

The BLM records do not show receipt of payment for the mining claim(s), mill site(s), and tunnel site(s) listed on the enclosed sheet(s) on or before August 31, 1993.

If the rental fee was timely paid to the BLM for 1993 and 1994, please furnish a copy of the BLM receipt for payment and the document listing the claims and serial numbers for which payment was made to the BLM, Arizona State Office. The receipt and proof must be dated and/or time stamped by the BLM on or before August 31, 1993.

The proof of payment must show that the required amount was remitted and was received by the BLM on or before August 31, 1993, or it will not be accepted. The evidence must be received in this office no later than 30 days from receipt of this decision. If the proof is not furnished during the 30-day period, the mining claim(s), mill site(s), and tunnel site(s) will be removed from the BLM records as abandoned and void.

If additional information is required, please call (602) 650-0518.

Mary Jo Yoas

Mary Jo Yoas
Chief, Branch of Lands
and Minerals Operations

Enclosure(s)

Is your RETURN ADDRESS completed on the reverse side?

SENDER:

- Complete items 1 and/or 2 for additional services.
- Complete items 3, and 4a & b.
- Print your name and address on the reverse of this form so that we can return this card to you.
- Attach this form to the front of the mailpiece, or on the back if space does not permit.
- Write "Return Receipt Requested" on the mailpiece below the article number.
- The Return Receipt will show to whom the article was delivered and the date delivered.

I also wish to receive the following services (for an extra fee):

1. Addressee's Address
2. Restricted Delivery

Consult postmaster for fee.

3. Article Addressed to:
 John Truffa
 4422 N. 18th Place
 Phoenix, AZ 85016

4a. Article Number
 764903

- 4b. Service Type
- Registered Insured
 - Certified COD
 - Express Mail Return Receipt for Merchandise

Abandonment AMC 84653, 68442,
 34127 (921-DDM)

7. Date of Delivery
 SEP 12 1994

5. Signature (Addressee)
John Truffa

6. Signature (Agent)

8. Addressee's Address (Only if requested and fee is paid)

Thank you for using Return Receipt Service.

UNITED STATES POSTAL SERVICE



Official Business

PENALTY FOR PRIVATE
USE TO AVOID PAYMENT
OF POSTAGE, \$300



Print your name, address and ZIP Code here

Bureau of Land Management
Arizona State Office (922)
P. O. Box 16563
Phoenix, Arizona 85011

LEAD OWNER

TRUFFA JOHN
4422 N 18TH PL
PHOENIX AZ 85016

CO-OWNERS
NONE

ARIZONA LEAD FILE NUMBER - 84653

CASE TYPE	SERIAL NUMBER	CLAIM NAME	LAST ASSMT.	CASE TYPE	SERIAL NUMBER	CLAIM NAME	LAST ASSMT.
LD	34653	4 K I	1992				
LD	84654	4 K II	1992	LD	84655	4 K III	1992
LD	84656	4 K IV	1992	LD	84657	4 K V	1992
LD	84658	4 K VI	1992	LD	84659	4 K VII	1992
LD	84661	4 K IX	1992	PL	84662	4 K X	1992
LD	84664	ELVA-K I	1992	LD	84665	PATRICA	1992
LD	84667	KAYLEEN	1992	LD	84668	CARI	1992
LD	84669	CATHEY	1992	LD	84670	LIZ	1992
LD	84671	JUDIE	1992	LD	84672	RACHEL	1992
LD	84673	JACKIE	1992	LD	84674	JODY	1992
LD	84675	ADDIE	1992	LD	84676	CORI	1992
LD	84677	CINDY	1992	LD	84678	LECNA	1992
LD	84679	SANDY	1992	LD	84680	JULIA	1992
LD	84681	2 SARAHs	1992				

84653 - 84659
 84661 - 84662
 84664 - 84665
 84667 - 84681 closed 8/31/93 LHM

ENTERED IN COMPUTER
 9-6-94 *Arrows* *CRJ*
 9/13/94

LEAD OWNER

TRUFFA JOHN
 4422 N 18TH PL
 PHOENIX AZ 85016

CO-OWNERS
 T&R LAND & MINING

ARIZONA LEAD FILE NUMBER - 34127

CASE TYPE	SERIAL NUMBER	CLAIM NAME	LAST ASSMT.	CASE TYPE	SERIAL NUMBER	CLAIM NAME	LAST ASSMT.
LD	34136	CINDY #1	1992				

CO-OWNERS
 TRUFFA ANN
 TRUFFA RONALD
 TRUFFA CYNTHIA
 WALTER MARGARET
 WALTER C B

ARIZONA LEAD FILE NUMBER - 68442

CASE TYPE	SERIAL NUMBER	CLAIM NAME	LAST ASSMT.	CASE TYPE	SERIAL NUMBER	CLAIM NAME	LAST ASSMT.
PL	68443	CLIMAX NO 11 GROUP	1992				

WILLIAM A. EVANS [1907-1978]
JOS. S. JENCKES, JR. [1908-1970]

JAMES M. BUSH
STEPHEN W. POGSON
FRED E. FERGUSON, JR.
JERRY W. LAWSON
JERRY L. HAGGARD
F. PENDLETON GAINES, III
ROBERT J. HACKETT
JOSEPH P. HIENTON
KENNETH W. REEVES, III
JAMES R. HIENTON
NATHAN R. NIEMUTH
BARRY J. DALE
RICHARD L. SALLQUIST
DON J. MINER
G. STARR ROUNDS
RANDALL S. YAVUZ
MICHAEL V. MULCHAY
DANIEL L. MUCHOW
JOHN T. MOSHER
DAVID F. GAONA
JAMES A. CRAFT
BARBARA L. HULS
STEPHEN D. TREUER
JAY S. KRAMER
LARS O. LAGERMAN
DALVA L. MOELLENBERG
ERIC A. GROTEN
MELISSA N. TORRES
GREG R. LORD
RENEE B. GERSTMAN
JONATHAN H. RANDALL
RICHARD C. MCDUGALD
JOHN P. QUINLAN
JAY A. ZWEIF
ELIZABETH A. WATERS
BRIAN K. JORGENSEN

EDWARD C. LEBEAU
NEWMAN R. PORTER
ROBERT R. HILLS [1941-1988]
GARY H. FRY
LEON D. BESS
LEX J. SMITH
JAMES G. SPEER
WILLIAM L. KURTZ
AMY R. COY
DAVID R. KIMBALL, III
ALVIN H. SHRAGO
JOHN W. KAIN, JR.
STANTON A. SHAFER
WILLIAM M. SHATTUCK
DAVID J. QUIMETTE
BARBARA MCCONNELL BARRETT
STEVEN A. HIRSCH
JOHN J. FRIES
LINDA L. HUDSON
J. STANTON CARRY
JULIE J. STOCKWELL
MICHAEL B. WOOD
LOUISE A. WERHO
FRANCES J. HAYNES
JAMES J. HAMULA
DEREK L. SORENSON
BRAD K. KEOGH
RICHARD LIEBERMAN
WILLIAM ARCHER
TIMOTHY R. HYLAND
RICHARD R. THOMAS
ROBERT J. ITKIN
ROBERT L. DYSART
NANCY E. TRIBBENSEE
CHRISTOPHER H. DAYLEY

LAW OFFICES

Evans, Kitchel & Jenckes, P.C.

2600 NORTH CENTRAL AVENUE
PHOENIX, ARIZONA 85004-3099
(602) 234-2600

DENISON KITCHEL
JOHN F. BOLAND, JR.
OF COUNSEL

TELECOPIER 602-234-8856

SCOTTSDALE OFFICE
SUITE B-III
6991 EAST CAMELBACK ROAD
SCOTTSDALE, ARIZONA 85251-2467

December 4, 1986

RECEIVED
B.L.M. AZ STATE OFFICE
MAR 19 3 11 PM '90
PHOENIX, ARIZONA

Mr. John P. Truffa
4422 North 18th Place
Phoenix, Arizona 85016

Re: Brattain v. Payne, et al.
Yavapai County Superior Court No. 37982

Dear Mr. Truffa:

Pursuant to our recent discussion, I enclose herewith for signing by you and the other locators of the Cindy No. 1 and Climax No. 11 unpatented mining claims a Stipulation to be entered in the above-referenced action.

You will note in paragraph 2 of the Stipulation that reference is made to the statement contained in your notice of mining location for the Climax No. 11 claim concerning no intent to claim rights to prior mining claims. Additionally, we have included a copy of the notice of location for the Climax No. 11 mining claim as Exhibit B to the Stipulation.

Upon signing the Stipulation by all parties, please return the original Stipulation to me. We will then file it with the court and judgment will be obtained in accordance with the terms of the Stipulation. Thereafter, you and the other defendants will be dismissed from the case.

If you do not sign and return the Stipulation to me,

Mr. John P. TruHU
December 4, 1986
Page -2-

we will continue to proceed in prosecuting this action against you. Please call me if you have any questions.

Very truly yours,



Daniel L. Muchow
For EVANS, KITCHEL & JENCKES, P.C.

DLM/srh

Enclosures

RECEIVED
B.L.M. AZ STATE OFFICE
MAR 19 3 11 PM '90
PHOENIX, ARIZONA

I do hereby certify that the within instrument was filed and recorded at the request of

John P. Truffa

on Feb 15 A.D., 1962, 11:30 o'clock

M. Book 247 Official Records

Page 237 Records of Yavapai County, Arizona.

WITNESS my hand and official seal the day and year first above written.

INDEXED

PAGED

FRANK CABAUER, County Recorder.

By Bernine Stumbach, Deputy

Notice of Mining Location

TO ALL WHOM IT MAY CONCERN:

LODE CLAIM

Cindy #1

Mining Claim,

This Mining Claim, the name of which is the Cindy #1 Mining Claim, situate on land belonging to the United States of America, and in which there are valuable mineral deposits, was entered upon and located for the purpose of exploration and purchase by John P. Truffa Citizens of the United States

the undersigned, on the February day of 1962

The length of this claim is 1500 feet and 600 width claim 1400 feet in a Westerly direction and 100 feet in a Easterly direction from the center of the discovery shaft, at which this notice is posted, lengthwise of the claim together with 600 feet in width of the surface grounds, on each side of the center of said claim. The general course of the lode deposit and premises is from the Easterly to the Westerly

The claim is situated and located in the Hassayampa Mining District in Yavapai county, in the State of Arizona, about Prescott Highway in a South Easterly direction from

The surface boundaries of the claim are marked upon the ground as follows:

Beginning at discovery hole on Hassayampa River near dam of Phoenix mill at a point in a North east eerty direction 100 feet from the discovery shaft (at which this notice is posted), being in the center of the

end line of said claim; thence 500 South Easterly feet to a rock monument, being the South Easterly corner of said claim; thence 1500 feet to a rock monument being at the South Westerly

corner of said claim; thence 300 North Westerly feet to a rock monument at the center of the Westerly end of this claim; thence 300 feet to a rock monument being at the North Westerly

corner of said claim; thence 1500 feet to a rock monument at the North Easterly corner of said claim, thence 100 feet to the place of beginning.

Dated and posted on the ground this February day of 1962

Witness

John P. Truffa Locator(s)

Witness my hand and official seal the day and year aforesaid.

County Recorder.

Deputy Recorder.

STATE OF ARIZONA

COUNTY OF

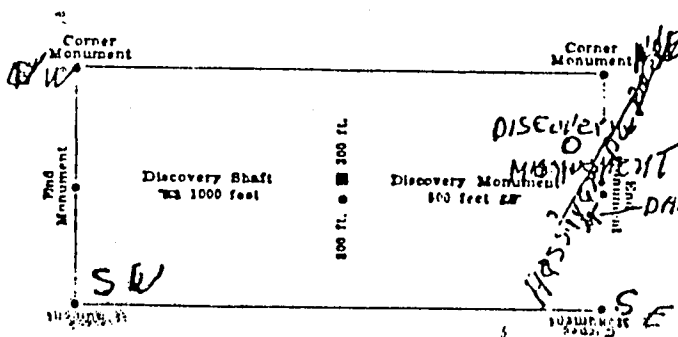
I hereby certify that the within instrument was filed and recorded at request of

on at

M., Docket

Page

Table with 3 columns: Indexed, Photostat Compared, Blotted



This diagram is to give locator a general idea of plan of location under the new law. The Discovery Shaft can be in the center of claim at any distance from either end of end. In the diagram it is placed 100 feet from one end, and 1000 feet from the other. Commence description of claim at a center end monument, giving its distance and direction from center of Discovery Shaft. In description be careful to give locality of claim with reference to some natural object, or permanent monument, as will identify the claim.

INDEXED

Witness my hand and official seal the day and year first above written.

FRANK C. BAUER, County Recorder, Deputy

PHOTOSTATED

STATE OF ARIZONA Amended Location Notice
Notice of Mining Location

PLACER CLAIM

TO ALL WHOM IT MAY CONCERN: This is an amendment of the
This placer Mining Claim, the name which is the Climax No. 11 group located 14th
of December 1965 and of record in Book 38 Page 27, Office of the Recorder, Yavapai County
Placer Mining Claim, situate on lands belonging to the United States of America, and being a form
of valuable mineral deposit other than in veins or lodes of quartz or other rock in place, was entered
upon and located for the purpose of exploration and lease by John F. Truffa, Don Truffa, Barry Truffa,
Maryann Walter and C.B. Walter all citizens of
the United States

(Locator must insert either "a citizen of the United States" or "who has declared his intention to become a citizen of the United States".)
the undersigned, on the 14th day of December, 1965

Do claim 160 or less acres thereof, and have marked the same on the ground as
follows: Beginning at N.E. 1/4 Sec. 11 - T. 12 N. R. 3 W. G. 4 S. R. B. + M
N.E. 1/4 - N.E. 1/4 Sec. 11 - N. 1/2 - N.W. 1/4 - N.W. 1/4 Sec. 12 S.E. 1/4
S.E. 1/4 - Sec. 2 - S.W. 1/4 - S.W. 1/4 - Sec. 1 S. 2 - N.E. 1/4
N.E. 1/4 Sec. 2 Township, 12 N. R. 3 West of G. 4 S. R.
B. + M. The centers of these claims being the Hazy
ampa River

We do not claim any metallic or nonmetallic minerals
on any patented or unpatented lode or placer mining claims
which are located in those lands or on which this notice is posted
prior to the date of location and which are hereby claimed
according to laws & regulations governing mineral rights.

feet to the place of beginning, containing 160 or less acres, all in and being the
Walnut Grove Mining District
in the County of Yavapai, in the State of Arizona,
approximately 9 miles north of Walnut Grove on
the Hazy ampa river. This claim adjoins the
Climax No. 11 group on the north.

All done under provisions of Chapter 6 of Title XXXII of the revised statutes of the United States, and of an act of the General Assembly of Arizona, entitled "to revise and Codify the laws of the Territory of Arizona" approved March 16, 1901.

Dated and posted on the grounds this 27th day of June, 1966
We claim lode and vein locations that we know of John F. Truffa, Barry Truffa, Don Truffa,
located in the above description Don Truffa, Donald Truffa, Maryann Walter and C.B. Walter

NOTE - If the location is upon surveyed lands, the claim must conform to such survey by
rectilinear subdivisions. 9X 399 529

STATE OF ARIZONA }
County of..... } as.

Witness my hand and official seal the day and year aforesaid.

I hereby certify that the within instrument was filed and recorded at request of.....

County Recorder.

Book.....

By..... Deputy Recorder

In Docket.....

EXHIBIT B

on page.....

1 IN THE SUPERIOR COURT OF THE STATE OF ARIZONA
2 IN AND FOR THE COUNTY OF YAVAPAI

3
4 EDWIN E. BRATTAIN,
5 a single man,
6
7 Plaintiff,
8
9 v.
10 GAYLE T. PAYNE, et. al.,
11
12 Defendants.

NO. 37982
STIPULATION

RECEIVED
BLM. AZ. STATE OFFICE
MAR 19 3 11 PM '90
PHOENIX, ARIZONA

11 Pursuant to Rule 41(a), Arizona Rules of Civil Pro-
12 cedure, Edwin E. Brattain, by counsel undersigned, and T&R Land
13 Mining Company, Inc., John P. Truffa, Barry J. Truffa, Ann V.
14 Truffa, John P. Truffa, Jr., Ronald Truffa and Cynthia M. Truffa
15 (collectively, the "DEFENDANTS"), hereby stipulate to the fol-
16 lowing:

17 1. That DEFENDANTS have caused to be filed for record-
18 ing certain mining claim location notices for the Cindy No. 1
19 and Climax No. 11 unpatented mining claims, an example of one
20 of such location notices is attached hereto as Exhibit "B" and
21 incorporated herein by reference;

22 2. That said unpatented mining claim location notice
23 specifically disclaims any interest in "any metallic or nonmetal-
24 lic minerals on any patented or unpatented lode or placer mining
25 claims which are located . . . prior to this date of location
26 . . .

1 and which are legally claimed according to laws and regulations
2 governing mineral rights in Arizona;"

3 3. That, as of the date of said mining claim locations
4 filed for record by DEFENDANTS, Edwin E. Brattain was the owner
5 of the unpatented placer mining claims more particularly described
6 in Exhibit "A" attached hereto and incorporated herein by refer-
7 ence, which unpatented placer mining claims were located prior
8 to the date of said mining claim locations claimed by DEFENDANTS
9 and were, and are now, valid mining claims maintained in accord-
10 ance with all applicable laws, rules and regulations:

11 4. That said unpatented mining claim locations filed
12 for record by DEFENDANTS conflict, in part, with the ground in-
13 cluded in the unpatented placer mining claims described in Exhibit
14 "A" hereto owned by Edwin E. Brattain;

15 5. That judgment may be entered in favor of Edwin
16 E. Brattain and against DEFENDANTS in this action for the reason
17 that Edwin E. Brattain is entitled to the sole and exclusive
18 possession, by virtue of DEFENDANTS' disclaimer of interest in
19 their location notices and herein, of the unpatented placer mining
20 claims described in Exhibit "A" hereto, and of the lands encom-
21 passed therein, as against DEFENDANTS or any persons and entities
22 claiming by and through them; and

23 6. That nothing herein shall affect the validity
24 of any portions of unpatented mining claims claimed by DEFENDANTS
25 that do not conflict with the unpatented placer mining claims
26 described in Exhibit "A" hereto.

1
2
3
4
5
6
7
8
9
10
11
12
13
14
15
16
17
18
19
20
21
22
23
24
25
26

Dated this 8th day of December, 1986.

EVANS, KITCHEL & JENCKES, P.C.

By *Daniel L. Muchow*
Daniel L. Muchow
Frances J. Haynes
2600 North Central Avenue
Phoenix, Arizona 85004-3099
Attorneys for Plaintiff

DEFENDANTS:

T & R LAND AND MINING COMPANY, INC.

By *John P. Truffa*
John P. Truffa
John P. Truffa

Barry J. Truffa
Barry J. Truffa

Ann V. Truffa
Ann V. Truffa

John P. Truffa Jr.
John P. Truffa Jr.

Ronald H. Truffa
Ronald Truffa

Cynthia M. Truffa
Cynthia M. Truffa

DLMA521

EXHIBIT "A"

The following described unpatented placer mining claims are situated in the Hassayampa Mining District, Yavapai County, Arizona, T12N, R3W, G&SRB&M, the names of which are set forth below, together with the legal description, the date of location, the date of recording of the notice of location, the place of recording in the official records of the Recorder of Yavapai County, Arizona, and the date of filing with the Bureau of Land Management at Phoenix, Arizona:

<u>Claim Name</u>	<u>Legal Description</u>	<u>Date of</u>		<u>Book</u>	<u>Page</u>	<u>Date of</u> <u>BLM Filing</u>
		<u>Location</u>	<u>Recording</u>			
Isabella No. 2 Amended	Sec. 22, S $\frac{1}{2}$ SW $\frac{1}{4}$ NE $\frac{1}{4}$, E $\frac{1}{2}$ SE $\frac{1}{4}$ SW $\frac{1}{4}$, W $\frac{1}{2}$ SE $\frac{1}{4}$ Sec. 27, NE $\frac{1}{4}$ NW $\frac{1}{4}$ 160 acres	7/1/29 10/9/29	7/6/29 10/14/29	134 134	16 74	9/25/75
Honey Bunch No. 6 Amended	Sec. 1, SW $\frac{1}{4}$ SW $\frac{1}{4}$ Sec. 2, S $\frac{1}{2}$ NE $\frac{1}{4}$ SE $\frac{1}{4}$, SE $\frac{1}{4}$ SE $\frac{1}{4}$ Sec. 11, NE $\frac{1}{4}$ NE $\frac{1}{4}$ Sec. 12, N $\frac{1}{2}$ NW $\frac{1}{4}$ NW $\frac{1}{4}$ 160 acres	7/1/29 10/9/29	7/6/29 10/14/29	134 134	18 75	9/25/75
Ethel No. 4 Amended	Sec. 14, NW $\frac{1}{4}$ NE $\frac{1}{4}$, NE $\frac{1}{4}$ NW $\frac{1}{4}$, S $\frac{1}{2}$ NW $\frac{1}{4}$ 160 acres	7/1/29 10/9/29	7/6/29 10/14/29	134 134	21 76	9/25/75
Myrtle No. 5 Amended	Sec. 11, S $\frac{1}{2}$ NE $\frac{1}{4}$, W $\frac{1}{2}$ SE $\frac{1}{4}$ 160 acres	7/1/29 10/9/29	7/6/29 10/14/29	134 134	17 77	9/25/75

<u>Claim Name</u>	<u>Legal Description</u>		<u>Date of</u>		<u>Book</u>	<u>Page</u>	<u>Date of BLM Filing</u>
			<u>Location</u>	<u>Recording</u>			
Louise	Sec. 33, S $\frac{1}{2}$ NE $\frac{1}{4}$						
	Sec. 34, S $\frac{1}{2}$ NW $\frac{1}{4}$	160 acres	4/29/40	4/29/40	145	375	9/25/75
Number Two	Sec. 33, N $\frac{1}{2}$ NE $\frac{1}{4}$		4/29/40	4/29/40	145	376	9/25/75
	Sec. 34, N $\frac{1}{2}$ NW $\frac{1}{4}$	160 acres					
Sally	Sec. 14, NW $\frac{1}{2}$ NW $\frac{1}{4}$		4/29/40	4/29/40	145	377	9/25/75
	Sec. 15, NE $\frac{1}{2}$ NE $\frac{1}{4}$	80 acres					
Eureka	Sec. 33, NE $\frac{1}{2}$ SE $\frac{1}{4}$	40 acres	10/5/41	10/6/41	145	533	9/25/H
Amended			8/19/76	8/19/76	1030	431	f

One East Camelback Road
Suite 470
Phoenix, Arizona 85012-1649
602/230-5500
FAX 602/230-5598

Attorneys at Law in
Milwaukee and Madison, Wisconsin
West Palm Beach and Naples, Florida
Phoenix, Arizona

Quarles & Brady & Fannin

January 31, 1990

U.S. Department of the Interior
Bureau of Land Management
Arizona State Office
3707 North 7th Street
Phoenix, AZ 85014

Re: Edwin E. Brattain, et al., v. Gayle T. Payne, et al.
Yavapai County Court No. 37982
Our File No. 18-670-701-5

Dear Sir or Madam:

Enclosed please find a copy of a recorded Judgment(s)
against the following person(s), or deed(s) with regard to the
above mining claim litigation:

4-K Corporation

Please file this Judgment under lead file number 84653,
which is the correspondending lead file number for the above-noted
person(s).

Should you have any questions, please do not hesitate to
call.

Very truly yours,

QUARLES & BRADY & FANNIN


Mary D. Linich
Legal Assistant

MDL:dh
Enclosures

cc: Edwin E. Brattain
Daniel L. Muchow

c:\linich\us-doi.1

RECEIVED
B.L.M. AZ STATE OFFICE

FEB 02 1990

7:45 A.M.
PHOENIX, ARIZONA

INDEXED & MICROFILMED



TRUMEN 8944674
ICIAL RECORDS OF
YAVAPAI COUNTY
PATSY C. JENNEY
REQUEST OF:
QUARLES & BRADY & FANNIN
DATE: 12/01/89 TIME: 11:15
FEE: 5.00 SC: 4.00 PT:
BOOK 2204 PAGE 492 PAGES: 005

When recorded, mail to:

QUARLES & BRADY & FANNIN
One E. Camelback Rd., Suite 470
Phoenix, Arizona 85012

FILED

11⁰⁰ O'Clock, A M

APR 29 1985

Attn: Mary Linich

1
2
3
4
5
6
7
8
9
10
11
12
13
14
15
16
17
18
19
20
21
22
23
24
25
26

IN THE SUPERIOR COURT OF THE STATE OF ARIZONA, Clerk
By Barbara D. Boyle

IN AND FOR THE COUNTY OF YAVAPAI Deputy

EDWIN E. BRATTAIN, a single man,)
Plaintiff,)
v.)
GAYLE T. PAYNE, et. al.,)
Defendants.)

No. 37982

JUDGMENT

\$ 5 | 1 | P | 4 | Co | 5 | St
Bk | Map | Pcl

EDWIN E. BRATTAIN, and 4-K CORPORATION, having stipulated that judgment may be entered pursuant to agreed upon terms and good cause appearing:

IT IS HEREBY ORDERED, ADJUDGED AND DECREED:

1. That defendant 4-K Corporation has no right, title or interest in the unpatented placer mining claims described in Exhibit A attached hereto, or in the lands encompassed therein;

2. That judgment be entered in favor of Edwin E. Brattain for the reason that plaintiff is entitled, by virtue of 4-K Corporation's disclaimer of interest, to the sole and exclusive possession of the unpatented placer mining claims described in Exhibit A attached hereto, and of the lands encompassed therein as against 4-K Corporation or any persons or entities claiming by or through 4-K Corporation;

3. That each party is to bear his own attorneys' fees and costs.

...
...

RECEIVED
B.L.M. AZ STATE OFFICE

FEB 0 2 1990

7:45 A.M.
PHOENIX, ARIZONA

EVANS, KITCHEL & JENCKES, P.C.
2600 NORTH CENTRAL AVENUE
PHOENIX, ARIZONA 85004-3099
TELEPHONE (602) 234-2600

1
2
3
4
5
6
7
8
9
10
11
12
13
14
15
16
17
18
19
20
21
22
23
24
25
26

DONE IN OPEN COURT this 24 day of April, 1986.

Richard K. Mangum
The Honorable Richard K. Mangum
Judge of the Superior Court

Entered Civil Docket 63 Page 237

RECORDED JUDGMENT BOOK 4F-PAGE 343-347

STATE OF ARIZONA)
County of Yavapai) SS
I, ETHEL BOUTON, Clerk of the Superior Court
of Yavapai County, Arizona, do hereby certify
the foregoing to be a full, true and correct
copy of the original document on file as the
same appears of record in my office.

DATED: 11-24-89
ETHEL BOUTON
Clerk of the Superior Court

By: [Signature]
Deputy

SEAL

RECEIVED
B.L.M. AZ STATE OFFICE
FEB 02 1990
7:45 A.M.
PHOENIX, ARIZONA

2204 PAGE 494

EXHIBIT "A"

The following described unpatented placer mining claims are situated in the Hassayampa Mining District, Yavapai County, Arizona T12N, R3W, G&SRB&M, the names of which are set forth below, together with the legal description, the date of location, the date of recording of the notice of location, the place of recording in the official records of the Recorder of Yavapai County, Arizona, and the serial number where filed with the Bureau of Land Management at Phoenix, Arizona:

Claim Name	Legal Description	Date of		Book	Page	BLM AMC #
		Location	Recording			
Isabella No. 2	Sec. 22, S1/2SW1/4NE1/4, E1/2SE1/4SW1/4,W1/2SE1/4	07/01/29	07/06/29	134	16	184087
	Sec. 27, NE1/4NW1/4 160 acres					
Amended		10/09/29	10/14/29	134	74	
Honey Bunch No. 6	Sec. 1, SW1/4SW1/4 Sec. 2, S1/2NE1/4SE1/4, SE1/4SE1/4 Sec. 11, NE1/4NE1/4 Sec. 12, N1/2NW1/4NW1/4 160 acres	07/01/29	07/06/29	134	18	184086
Amended		10/09/29	10/14/29	134	75	
Ethel No. 4	Sec. 14, NW1/4NE1/4, NE1/4NW1/4 S1/2NW1/4 160 acres	07/01/29	07/06/29	134	21	184082
Amended		10/09/29	10/14/29	134	76	

RECEIVED
 B.L.M. AZ STATE OFFICE

FEB 02 1990
 7:45 A.M.
 PHOENIX, ARIZONA

BOOK 2204 PAGE 495

Claim Name	Legal Description		Date of		Book	Page	BLM AMC #
			Location	Recording			
Myrtle No. 5	Sec. 11, S1/2NE1/4, W1/2SE1/4	160 acres	07/01/29	07/06/29	134	17	184091
Amended			10/09/29	10/14/29	134	77	
Mary No. 3	Sec. 14, N1/2NW1/4SW1/4 Sec. 15, E1/2SE1/4 Sec. 22, NE1/4NE1/4	140 acres	07/01/29	07/06/29	134	20	184090
Amended			10/09/29	10/14/29	134	78	
Amended			08/18/76	08/19/76	1030	429	
Stella No. 1	Sec. 27, SE1/4NW1/4, NE1/4SW1/4, W1/2SW1/4	160 acres	07/01/29	07/06/29	134	19	184095
Amended			10/09/29	10/14/29	134	79	
Beginner	Sec. 28, E1/2SE1/4SE1/4	20 acres	10/04/31	10/20/31	134	503	184079
Good Luck	Sec. 11, E1/2NW1/4NE1/4	20 acres	10/16/31	10/20/31	134	504	184085
Margret	Sec. 27, W1/2NW1/4NE1/4	20 acres	10/16/31	10/20/31	134	505	184089
Amended			08/18/76	08/19/76	1030	430	
Surprise	Sec. 15, W1/2SE1/4 Sec. 22, NW1/4NE1/4	120 acres	10/03/31	10/20/31	134	407	184096
Amended			11/03/31	11/04/31	134	557	
Amended			08/18/76	08/19/76	1030	427	

RECEIVED
 B.L.M. AZ STATE OFFICE
 FEB 02 1990
 7:45 A.M.
 PHOENIX, ARIZONA

<u>Claim Name</u>	<u>Legal Description</u>		<u>Date of</u>		<u>Book</u>	<u>Page</u>	<u>BLM AMC #</u>
			<u>Location</u>	<u>Recording</u>			
Boomer No. 3	Sec. 22, N1/2SW1/4NE1/4	20 acres	10/01/31	10/23/31	134	544	184081
Relocated			08/18/76	08/19/76	1030	428	
Boomer No. 2	Sec. 15, SE1/4NE1/4	40 acres	10/01/31	10/23/31	134	545	184080
Rosita	Sec. 27, E1/2SW1/4NW1/4	20 acres	03/18/36	03/19/36	139	313	184093
Esther	Sec. 22, SE1/4NE1/4	40 acres	04/29/40	04/29/40	145	374	184083
Louise	Sec. 33, S1/2NE1/4	160 acres	04/29/40	04/29/40	145	375	184088
	Sec. 34, S1/2NW1/4						
Number Two	Sec. 33, N1/2NE1/4	160 acres	04/29/40	04/29/40	145	376	184092
	Sec. 34, N1/2NW1/4						
Sally	Sec. 14, NW1/4NW1/4	80 acres	04/29/40	04/29/40	145	377	184094
	Sec. 15, NE1/4NE1/4						
Eureka	Sec. 33, NE1/4SE1/4	40 acres	10/05/41	10/06/41	145	533	184084
Amended			08/19/76	08/19/76	1030	431	

BOOK 2204 PAGE 496

RECEIVED
 B.L.M. AZ STATE OFFICE
 FEB 02 1990
 7:45 A.M.
 PHOENIX, ARIZONA

One East Camelback Road
Suite 470
Phoenix, Arizona 85012-1649
602/230-5500
FAX 602/230-5598

Attorneys at Law in
Milwaukee and Madison, Wisconsin
West Palm Beach and Naples, Florida
Phoenix, Arizona

Quarles & Brady & Fannin

January 31, 1990

RECEIVED
B.L.M. AZ STATE OFFICE

U.S. Department of the Interior
Bureau of Land Management
Arizona State Office
3707 North 7th Street
Phoenix, AZ 85014

FEB 02 1990
7:45 A.M.
PHOENIX, ARIZONA

Re: Edwin E. Brattain, et al., v. Gayle T. Payne, et al.
Yavapai County Court No. 37982
Our File No. 18-670-701-5

Dear Sir or Madam:

Enclosed please find a copy of a recorded Judgment(s) against the following person(s), or deed(s) with regard to the above mining claim litigation:


John Truffa

Please file this Judgment under lead file number 84653, 34127, and 68442, which is the correspondending lead file number for the above-noted person(s).

Should you have any questions, please do not hesitate to call.

Very truly yours,

QUARLES & BRADY & FANNIN



Mary D. Linich
Legal Assistant

MDL:dh
Enclosures

cc: Edwin E. Brattain
Daniel L. Muchow

c:\linich\us-doi.1



TRUMEN 8944676
ICIAL RECORDS OF
YAVAPAI COUNTY
PATSY C. JENNEY
REQUEST OF:
QUARLES & BRADY & FANNIN
DATE: 12/01/89 TIME: 11:15
FEE: 6.00 SC: 4.00 FT:
BOOK 2204 PAGE 502 PAGES: 006

When recorded, mail to:

QUARLES & BRADY & FANNIN
One E. Camelback Rd., Suite 470
Phoenix, Arizona 85012

Attn: Mary Linich

RECEIVED

1
2
3
4
5
6
7
8

IN THE SUPERIOR COURT OF THE STATE OF ARIZONA

IN AND FOR THE COUNTY OF YAVAPAI

EDWIN E. BRATTAIN, a single)
man,)
Plaintiff,)
v.)
GAYLE T. PAYNE, et. al.,)
Defendants.)

No. 37982

DEFAULT JUDGMENT
WITHOUT APPEARANCE
BY DEFENDANTS

FILED
1100 Cicco
P. P.
AUG 18 1986
BARBARA BOYLE CLERK
Barbara S. Clifton

\$	Q	1	P	4	Co	5	St
	Bk		Map				Per

The above entitled cause coming on for hearing in open court on the application and affidavit of plaintiffs' counsel for a default judgment pursuant to Rule 55(b) and Rule 54(b), Arizona Rules of Civil Procedure, against the following defendants:

- Darrel Goodwin and Kathy Goodwin
- Larry J. Prowett and Gloria Prowett
- Michael G. Gimple and Nancy Gimple
- Michael S. Gimple
- Michelle R. Gimple
- John P. Truffa and Joan Lemon Truffa
- Barry J. Truffa and Lois A. Truffa
- Ronald Truffa and Linda Truffa
- Richard Ferra and Mary Ellen Ferra
- Don Pipher and Viki Pipher

RECEIVED
B.E.M. AZ STATE OFFICE

FEB 02 1990
7:45 A.M.
PHOENIX, ARIZONA

the court hereby determines and finds as follows:

1. The Second Amended and Supplemental Complaint in this action was filed on January 28, 1986.
2. The Summons and Complaint in this action were duly served on said defendants as required by law.
3. Said defendants have defaulted in that no answer, no appearance or other pleading to the Complaint has been received by or served on plaintiffs' counsel, as required by the summons,

EVANS, KITCHEL & JENCKES, P.C.
2600 NORTH CENTRAL AVENUE
PHOENIX, ARIZONA 85004-3099
TELEPHONE (602) 234-2600

FEB 02 1990

7:45 A.M.
PHOENIX, ARIZONA

1 and no appearance has in any manner been made by said defendants.

2 4. The time for appearance by said defendants has
3 expired.

4 5. Defaults were duly entered against said defendants
5 on July 21, 1986 and no proceedings have been taken by said
6 defendants since entry of their defaults.

7 6. There is no just reason for delay of judgment against
8 said defendants by reason of their being in default in this action.

9 7. The application for default judgment against said
10 defendants has been duly considered by the Court and the Court
11 is fully satisfied in the premises.

12 NOW THEREFORE, IT IS HEREBY DIRECTED that entry of
13 default judgment against said defendants be made and it is hereby
14 ORDERED that said defendants be, and hereby are, adjudged to
15 be in default in this action.

16 IT IS FURTHER ORDERED that judgment in favor of
17 plaintiffs and against said defendants shall enter in accordance
18 with the prayer of plaintiffs' complaint, to wit: that plaintiffs
19 are entitled to the sole and exclusive possession of the unpatented
20 placer mining claims described in Exhibit "A" attached hereto,
21 and of the lands encompassed therein, as against said defendants
22 or any persons claiming by or through said defendants, and that
23 said defendants, their agents, servants, employees, contractors
24 or transferees are permanently enjoined and restrained from
25 trespassing upon the possessory rights of plaintiffs or otherwise
26 interfering with any activities of the plaintiffs within the

1 boundaries of the mining claims described in Exhibit "A" hereto,
2 and from digging, removing, extracting, depleting or otherwise
3 mining the lands encompassed within the exterior boundaries of
4 said mining claims.

5 DONE IN OPEN COURT this 18 day of Aug., 1986.

6 Richard K. Mangum
7 The Honorable Richard (K) Mangum
8 Judge of the Superior Court

9 Entered Civil Docket 63 Page 231

10 RECORDED JUDGMENT BOOK 45 PAGE 275-280

11
12 **RECEIVED**
13 **B.L.M. AZ STATE OFFICE**
14 **FEB 02 1990**
15 **7:45 A.M.**
16 **PHOENIX, ARIZONA**

17 STATE OF ARIZONA)
18 County of Yavapai) SS
19 I, ETHEL BOUTON, Clerk of the Superior Court
20 of Yavapai County, Arizona, do hereby certify
21 the foregoing to be a full, true and correct
22 copy of the original document on file as the
23 same appears of record in my office.

24 DATED: 11-24-89
25 **ETHEL BOUTON**

26 Clerk of the Superior Court
BY: [Signature]
Deputy

SEAL

BOOK **2204** PAGE **504**

EXHIBIT "A"

The following described unpatented placer mining claims are situated in the Hassayampa Mining District, Yavapai County, Arizona T12N, R3W, G&SRB&M, the names of which are set forth below, together with the legal description, the date of location, the date of recording of the notice of location, the place of recording in the official records of the Recorder of Yavapai County, Arizona, and the serial number where filed with the Bureau of Land Management at Phoenix, Arizona:

Claim Name	Legal Description	Date of		Book	Page	BLM AMC #
		Location	Recording			
Isabella No. 2	Sec. 22, S1/2SW1/4NE1/4, E1/2SE1/4SW1/4,W1/2SE1/4	07/01/29	07/06/29	134	16	184087
Amended	Sec. 27, NE1/4NW1/4 160 acres	10/09/29	10/14/29	134	74	
Honey Bunch No. 6	Sec. 1, SW1/4SW1/4 Sec. 2, S1/2NE1/4SE1/4, SE1/4SE1/4 Sec. 11, NE1/4NE1/4 Sec. 12, N1/2NW1/4NW1/4 160 acres	07/01/29	07/06/29	134	18	184086
Amended		10/09/29	10/14/29	134	75	
Ethel No. 4	Sec. 14, NW1/4NE1/4, NE1/4NW1/4 S1/2NW1/4 160 acres	07/01/29	07/06/29	134	21	184082
Amended		10/09/29	10/14/29	134	76	

BOOK 2204 PAGE 505

PHOENIX, ARIZONA
7:45 A.M.

FEB 02 1990

RECEIVED
BLM, AZ STATE OFFICE

<u>Claim Name</u>	<u>Legal Description</u>		<u>Date of</u> <u>Location</u>	<u>Recording</u>	<u>Book</u>	<u>Page</u>	<u>BLM AMC #</u>
Myrtle No. 5	Sec. 11, S1/2NE1/4, W1/2SE1/4	160 acres	07/01/29	07/06/29	134	17	184091
Amended			10/09/29	10/14/29	134	77	
Mary No. 3	Sec. 14, N1/2NW1/4SW1/4 Sec. 15, E1/2SE1/4 Sec. 22, NE1/4NE1/4	140 acres	07/01/29	07/06/29	134	20	184090
Amended			10/09/29	10/14/29	134	78	
Amended			08/18/76	08/19/76	1030	429	
Stella No. 1	Sec. 27, SE1/4NW1/4, NE1/4SW1/4, W1/2SW1/4	160 acres	07/01/29	07/06/29	134	19	184095
Amended			10/09/29	10/14/29	134	79	
Beginner	Sec. 28, E1/2SE1/4SE1/4	20 acres	10/04/31	10/20/31	134	503	184079
Good Luck	Sec. 11, E1/2NW1/4NE1/4	20 acres	10/16/31	10/20/31	134	504	184085
Maryret	Sec. 27, W1/2NW1/4NE1/4	20 acres	10/16/31	10/20/31	134	505	184089
Amended			08/18/76	08/19/76	1030	430	
Surprise	Sec. 15, W1/2SE1/4 Sec. 22, NW1/4NE1/4	120 acres	10/03/31	10/20/31	134	407	184096
Amended			11/03/31	11/04/31	134	557	
Amended			08/18/76	08/19/76	1030	427	

-2-

RECEIVED
B.L.M. AZ STATE OFFICE
FEB 02 1990
7:45 A.M.
PHOENIX, ARIZONA

BOOK 2204 PAGE 506

<u>Claim Name</u>	<u>Legal Description</u>		<u>Date of</u>		<u>Book</u>	<u>Page</u>	<u>BLM AMC #</u>
			<u>Location</u>	<u>Recording</u>			
Boomer No. 3	Sec. 22, N1/2SW1/4NE1/4	20 acres	10/01/31	10/23/31	134	544	184081
Relocated			08/18/76	08/19/76	1030	428	
Boomer No. 2	Sec. 15, SE1/4NE1/4	40 acres	10/01/31	10/23/31	134	545	184080
Rosita	Sec. 27, E1/2SW1/4NW1/4	20 acres	03/18/36	03/19/36	139	313	184093
Esther	Sec. 22, SE1/4NE1/4	40 acres	04/29/40	04/29/40	145	374	184083
Louise	Sec. 33, S1/2NE1/4 Sec. 34, S1/2NW1/4	160 acres	04/29/40	04/29/40	145	375	184088
Number Two	Sec. 33, N1/2NE1/4 Sec. 34, N1/2NW1/4	160 acres	04/29/40	04/29/40	145	376	184092
Sally	Sec. 14, NW1/4NW1/4 Sec. 15, NE1/4NE1/4	80 acres	04/29/40	04/29/40	145	377	184094
Eureka	Sec. 33, NE1/4SE1/4	40 acres	10/05/41	10/06/41	145	533	184084
Amended			08/19/76	08/19/76	1030	431	

REC'D 2204 PAGE 507

RECEIVED
B.L.M. AZ STATE OFFICE
FEB 02 1990
7:45 A.M.
PHOENIX, ARIZONA

One East Camelback Road
Suite 470
Phoenix, Arizona 85012-1649
602/230-5500
FAX 602/230-5598

Attorneys at Law in
Milwaukee and Madison, Wisconsin
West Palm Beach and Naples, Florida
Phoenix, Arizona

file 84653

Quarles & Brady & Fannin

January 31, 1990

U.S. Department of the Interior
Bureau of Land Management
Arizona State Office
3707 North 7th Street
Phoenix, AZ 85014

Re: Edwin E. Brattain, et al., v. Gayle T. Payne, et al.
Yavapai County Court No. 37982
Our File No. 18-670-701-5

Dear Sir or Madam:

Enclosed please find a copy of a recorded Judgment(s)
against the following person(s), or deed(s) with regard to the
above mining claim litigation:

John P. Truffa

Please file this Judgment under lead file number 846533,
which is the correspondending lead file number for the above-noted
person(s).

Should you have any questions, please do not hesitate to
call.

Very truly yours,

QUARLES & BRADY & FANNIN

Mary D. Linich
Mary D. Linich
Legal Assistant

MDL:dh
Enclosures

cc: Edwin E. Brattain
Daniel L. Muchow

c:\linich\us-doi.1

RECEIVED
B.E.M. AZ STATE OFFICE

FEB 02 1990

7:45 A.M.
PHOENIX, ARIZONA



INSTRUMENT # 8944678
OFFICIAL RECORDS OF
YAVAPAI COUNTY
PATSY C. JENNEY

REQUEST OF:
QUARLES & BRADY & FANNIN
DATE: 12/01/89 TIME: 11:15
FEE: 5.00 SC: 4.00 PT:
BOOK 2204 PAGE 514 PAGES 005

RECEIVED

B.L.M. AZ STATE OFFICE

FEB 02 1990

7:45 A.M.

PHOENIX, ARIZONA

When recorded, mail to:

QUARLES & BRADY & FANNIN
One E. Camelback Rd., Suite 470
Phoenix, Arizona 85012

Attn: Mary Linich

IN THE SUPERIOR COURT OF THE STATE OF ARIZONA

IN AND FOR THE COUNTY OF YAVAPAI

EDWIN E. BRATTAIN,
a single man,

Plaintiff,

v.

GAYLE T. PAYNE, et. al.,

Defendants.

FILED
4:00 O'Clock P.M.

DEC 31 1989

BARBARA BOYLE Clerk

By Carol S. [Signature] Deputy

NO. 37982

JUDGMENT

\$	5	P	4	Co	5	Se
Bk		Map				Pcl

Edwin E. Brattain, and T & R Mining Company, Inc.,
John P. Truffa, Barry J. Truffa, Ann V. Truffa, John P. Truffa,
Jr., Ronald Truffa and Cynthia M. Truffa (the "Truffas"), having
stipulated that judgment may be entered pursuant to agreed upon
terms and good cause appearing:

IT IS HEREBY ORDERED, ADJUDGED AND DECREED:

1. That the Truffas have no right, title or interest
in the unpatented placer mining claims described in Exhibit
A attached hereto or in the lands encompassed therein;

2. That judgment be entered in favor of Edwin E.
Brattain for the reason that Plaintiff is entitled, by virtue
of the Truffas' disclaimer of interest, to the sole and exclusive
possession of the unpatented placer mining claims described in
Exhibit A attached hereto, and of the lands encompassed therein
as against the Truffas or any person or entities claiming by
or through the Truffas;

EVANS, KITCHEL & JENCKES, P.C.
2600 NORTH CENTRAL AVENUE
PHOENIX, ARIZONA 85004-3099
TELEPHONE (602) 234-2600

1
2
3
4
5
6
7
8
9
10
11
12
13
14
15
16
17
18
19
20
21
22
23
24
25
26

3. That each party is to bear his own attorneys' fees and costs.

DONE IN OPEN COURT THIS 31 DAY OF Dec, 1986

Richard K. Mangum
The Honorable Richard K. Mangum
Judge of the Superior Court

Entered Civil Docket 63 Page 237

RECORDED JUDGMENT BOOK 4-d PAGE 535-
539

STATE OF ARIZONA)
County of Yavapai) SS
I, ETHEL BOUTON, Clerk of the Superior Court
of Yavapai County, Arizona, do hereby certify
the foregoing to be a full, true and correct
copy of the original document on file as the
same appears of record in my office.

DATED: 11-24-88

ETHEL BOUTON

Clerk of the Superior Court

By Bonne Kemerle
Deputy

SEAL

RECEIVED
B.L.M. AZ STATE OFFICE

FEB 02 1990

7:45 A.M.
PHOENIX, ARIZONA

EXHIBIT "A"

The following described unpatented placer mining claims are situated in the Hassayampa Mining District, Yavapai County, Arizona T12N, R3W, G&SRB&M, the names of which are set forth below, together with the legal description, the date of location, the date of recording of the notice of location, the place of recording in the official records of the Recorder of Yavapai County, Arizona, and the serial number where filed with the Bureau of Land Management at Phoenix, Arizona:

Claim Name	Legal Description	Date of		Book	Page	BLM AMC #
		Location	Recording			
Isabella No. 2	Sec. 22, S1/2SW1/4NE1/4, E1/2SE1/4SW1/4,W1/2SE1/4	07/01/29	07/06/29	134	16	184087
	Sec. 27, NE1/4NW1/4 160 acres					
Amended		10/09/29	10/14/29	134	74	
Honey Bunch No. 6	Sec. 1, SW1/4SW1/4 Sec. 2, S1/2NE1/4SE1/4, SE1/4SE1/4 Sec. 11, NE1/4NE1/4 Sec. 12, N1/2NW1/4NW1/4 160 acres	07/01/29	07/06/29	134	18	184086
Amended		10/09/29	10/14/29	134	75	
Ethel No. 4	Sec. 14, NW1/4NE1/4, NE1/4NW1/4 S1/2NW1/4 160 acres	07/01/29	07/06/29	134	21	184082
Amended		10/09/29	10/14/29	134	76	

BOOK 2204 PAGE 516

RECEIVED
B.L.M. AZ STATE OFFICE
FEB 02 1990
7:45 A.M.
PHOENIX, ARIZONA

<u>Claim Name</u>	<u>Legal Description</u>		<u>Date of</u>		<u>Book</u>	<u>Page</u>	<u>BLM AMC #</u>
			<u>Location</u>	<u>Recording</u>			
Myrtle No. 5	Sec. 11, S1/2NE1/4, W1/2SE1/4	160 acres	07/01/29	07/06/29	134	17	184091
Amended			10/09/29	10/14/29	134	77	
Mary No. 3	Sec. 14, N1/2NW1/4SW1/4 Sec. 15, E1/2SE1/4 Sec. 22, NE1/4NE1/4	140 acres	07/01/29	07/06/29	134	20	184090
Amended			10/09/29	10/14/29	134	78	
Amended			08/18/76	08/19/76	1030	429	
Stella No. 1	Sec. 27, SE1/4NW1/4, NE1/4SW1/4, W1/2SW1/4	160 acres	07/01/29	07/06/29	134	19	184095
Amended			10/09/29	10/14/29	134	79	
Beginner	Sec. 28, E1/2SE1/4SE1/4	20 acres	10/04/31	10/20/31	134	503	184079
Good Luck	Sec. 11, E1/2NW1/4NE1/4	20 acres	10/16/31	10/20/31	134	504	184085
Margret	Sec. 27, W1/2NW1/4NE1/4	20 acres	10/16/31	10/20/31	134	505	184089
Amended			08/18/76	08/19/76	1030	430	
Surprise	Sec. 15, W1/2SE1/4 Sec. 22, NW1/4NE1/4	120 acres	10/03/31	10/20/31	134	407	184096
Amended			11/03/31	11/04/31	134	557	
Amended			08/18/76	08/19/76	1030	427	

RECEIVED

B.L.M. AZ STATE OFFICE

FEB 02 1990

7:45 A.M.

PHOENIX, ARIZONA

BOOK 2204 PAGE 517

<u>Claim Name</u>	<u>Legal Description</u>		<u>Date of</u>		<u>Book</u>	<u>Page</u>	<u>BLM AMC #</u>
			<u>Location</u>	<u>Recording</u>			
Boomer No. 3	Sec. 22, N1/2SW1/4NE1/4	20 acres	10/01/31	10/23/31	134	544	184081
Relocated			08/18/76	08/19/76	1030	428	
Boomer No. 2	Sec. 15, SE1/4NE1/4	40 acres	10/01/31	10/23/31	134	545	184080
Rosita	Sec. 27, E1/2SW1/4NW1/4	20 acres	03/18/36	03/19/36	139	313	184093
Esther	Sec. 22, SE1/4NE1/4	40 acres	04/29/40	04/29/40	145	374	184083
Louise	Sec. 33, S1/2NE1/4 Sec. 34, S1/2NW1/4	160 acres	04/29/40	04/29/40	145	375	184088
Number Two	Sec. 33, N1/2NE1/4 Sec. 34, N1/2NW1/4	160 acres	04/29/40	04/29/40	145	376	184092
Sally	Sec. 14, NW1/4NW1/4 Sec. 15, NE1/4NE1/4	80 acres	04/29/40	04/29/40	145	377	184094
Eureka	Sec. 33, NE1/4SE1/4	40 acres	10/05/41	10/06/41	145	533	184084
Amended			08/19/76	08/19/76	1030	431	

BOOK 2204 PAGE 518

7:45 A.M.
PHOENIX, ARIZONA

FEB 02 1990

RECEIVED
B.L.M. AZ STATE OFFICE

Form 1541-1
(May 1967)

UNITED STATES
DEPARTMENT OF THE INTERIOR
BUREAU OF LAND MANAGEMENT

A MC 34122
A MC 34127
A MC 84653
(921-ljc)

SHORT NOTE TRANSMITTAL

January 26, 1989

(Date)

TO : William Kirtland, 4K Corp, Star Rte, Box 206,
Dateland, AZ 85333

FROM : BLM, AZ State Office, Mining Claims

SUBJECT: 1988 Affidavit of Labor for Lead Files
A MC 34122, 34127 and 84653

Sir: Your affidavits did not list the claim names
for the subject claim files.

To receive proper credit in the future, always
list both the claim name and A MC serial number
assigned to each of the mining claims.

Enclosed is a listing of the claims included
on your affidavit.

Please let us know if we can be of further
assistance.

Lois Carneal
(602) 241-5550

Note: Return this form when action is completed or attach it to data requested

U.S. GOVERNMENT PRINTING OFFICE: 1984 451-563/740A

*GPO 1977-777-987

N O T I C E

EFFECTIVE JAN. 3, 1989, BLM NON-REFUNDABLE SERVICE CHARGES WENT INTO EFFECT. SERVICE CHARGES WILL APPLY TO EACH MINING CLAIM, MILL SITE OR TUNNEL SITE AS FOLLOWS: RECORDATION FILING - \$10.00 PER CLAIM. ANNUAL FILINGS (ASSESSMENT AFFIDAVIT OR NOTICES OF INTENTION TO HOLD) - \$5.00 PER CLAIM, AMENDMENTS TO RECORDED NOTICES OR CERTIFICATES OF LOCATION - \$5.00 PER CLAIM. TRANSFERS OF INTEREST - \$5.00 PER CLAIM.

PATSY C. JENNEY, County Recorder
By Jonda Weedon Deputy

Mr. Jack Kirtland
4K Corporation
69980 Tapaya
Cathedral City, Calif 92234

Notice

T & R Land and Mining Company
4422 North 18th Place
Phoenix, Arizona 85016
February 18, 1981

Nov 24, 1981

Mr. Jack Kirtland
4K Corporation
619 South Copper Lane
Apache Junction, AZ 85220

B. L. [unclear]
NOV 16 1981
16...
PL... JNA

Dear Mr. Kirtland:

Under Section 18 page 8 of the Mining Lease and Option the T & R Land and Mining Company has the right to terminate the lease, upon twenty (20) days written notice to you, in the event you should be in default. You are certainly in default and failed to correct said default in a reasonable manner.

The Notice of Termination has been given to you in compliance with the agreement, a copy was certified to you and sent to 69980 Tapaya Cathedral City, California 92234. The new address you gave me and a copy was certified to you and Bill Kirtland at 619 South Copper Lane, Apache Junction, AZ 85220, the address given in this agreement.

The twenty days have expired on Nov 22, 1981. You have failed to do anything about this. It would appear to be too late to correct any default. You may therefore consider that the Mining Lease and Option of January 13, 1979 is cancelled. Please acknowledge receipt of this cancellation.

Very truly yours,
John P. Truffa
John P. Truffa
T & R Land and Mining Company

enclosed Notice of our intention to terminate
Registered No 25766

In Nov 2, 1981 a registered letter was sent, on Nov 1981 - received and signed for.
Check No 2125 drawn on 16-4-33805-315-1 Received 11/13, dated Nov 15, 1981.

BOOK 1430 PAGE 519

on 23, 1981 Received Check No 2125 drawn on 16 4-33805-315 returned unpaid Reason Not sufficient funds

OCT 10 1981
RECEIVED
BLM AZ STATE OFFICE
CASH
NOV 10 1981

A photocopy of your records of March 18, 1980 or copies of
Interest to Hold for the 1979-1980 season, you should be filed in this
office on or before December 30, 1980. To be acceptable, the affidavit
must show the work done during the period from September 1, 1979 to near
September 1, 1980. No fee is required.

Sincerely,

4 K Corporation & T&R Land and Mining - John P. Trueta
ATTN: ~~to~~ William Kirtland
619 S. Copper Lane
Apache Junction, Arizona 85220

Robert L. Peterson
Chief, Branch of Records
and Data Management
4422 N 18th Pl
Phoenix AZ
85016

Gentlemen:

This letter is to identify the serial numbers we have assigned to your
mining claim location notices filed in this office on October 19, 1979.

<u>Serial Number</u>	<u>Name of Claim</u>
A MC 84653 thru 84662	4 K I thru 4 K X
A MC 84663	Elva-K II
A MC 84664	Elva-K I
A MC 84665	Patrick
A MC 84666R	Rhonda-Veronica
A MC 84667	Kayleen
A MC 84668	Cari
A MC 84669	Cathey
A MC 84670	Liz
A MC 84671	Judie
A MC 84672	Rachel
A MC 84673	Jackie
A MC 84674	Jody
A MC 84675	Addie
A MC 84676	Cori
A MC 84677	Cindy
A MC 84678	Leona
A MC 84679	Sandy
A MC 84680	Julia
A MC 84681	2 Sarahs

Please refer to the claim names and the serial numbers in any future
correspondence.

The regulations in 43 CFR 3833.1-2, copy enclosed, require that each
location notice must have a reference to county recording information by
book (docket) and page or other identification number of the notice or
certificate and, if amended, of the last recorded amendment. Please
furnish this information for the above claims so that your filings will
be complete.

Serial No Claim Name Claim Twp Range Sec 10/01/80

84666 PL Ronda Veronica 4K Corp 14 12-2N 3W 36SW-25-2

Serial No Case Claim Claim MER Legak Disapt Sec Subv G-12

84666 PL Name Name Twp Range CTY

84666 PL Ronda Veronica 4K Corp 14 12-5N 3W 36 5W 25

B. L. M. STATE OFFICE

DEC 7 4 1981

10:00 A.M.

PHOENIX, ARIZONA

Serial No	Type Case	Claim NAME	CHAS/AT	MER	Legal Twp	Ascript Range	Sec	Geo CIV	BLM DIST	Lead File	County Page	DATE
84666	PL	Rhonda-Veronica	4K Corp	14	12-2N	3W	36 SW 25	25	2	84653		10/01/79 1980
84667	LD	KAYLEEN	"	"	"	"	26 SE 25	25	2	"		10/01/79 1980
84668	LD	CARI	"	"	"	"	26 SE 35	35	2	"		"
84669	LD	Cathy	"	14	"	"	36 SW 35	35	2	"		"
70	LD	LIZ	4K "	14	"	"	36 W 2 25	25	2	84653		"
71	LD	Jodie	4K	"	"	"	36 NW "	"	"	"		"

84653-81

John P. Truffa (T & R Land and Mining Co) are the Sole Owners of the following claims

AMC 84653 thru 84662
AMC 84663 thru 84681

Please change records to show change of ownership.

John P. Truffa

RECEIVED
B. L. N. L. STATE OFFICE
DEC 4 1981
10:00 A.M.
PHOENIX, ARIZONA

updated
on

John P. Truffa (1412) and Murray Co. are the sole owners of the following claims

AMC 84653 thru 84662
AMC 84663 thru 84681

Please change records to show change of ownership.

John P. Truffa

B.L.M. STATE OFFICE
OCT 24 1981
10:00 A.M.
P.O. BOX 7014

B.L.M. STATE OFFICE
OCT 24 1981
10:00 A.M.
P.O. BOX 7014

RECEIVED
B.L.M. AZ STATE OFFICE
CASH
OCT 10 12 52 PM '89
CLAIM
THIS IS THE
AND ACKNOWLEDGMENT
PAGE

March 18, 1980

ATTN: e/o William Kirtland
4 K Corporation
619 S. Copper Lane
Apache Junction, Arizona 85220

Gentlemen:

This letter is to identify the serial numbers we have assigned to your mining claim location notices filed in this office on October 19, 1979.

<u>Serial Number</u>	<u>Name of Claim</u>
A MC 84653 thru 84662	4 K I thru 4 K X
A MC 84663	Elva-K II
A MC 84664	Elva-K I
A MC 84665	Patrick
A MC 84666R	Rhonda-Veronica
A MC 84667	Kayleen
A MC 84668	Cari
A MC 84669	Cathey
A MC 84670	Liz
A MC 84671	Judie
A MC 84672	Rachel
A MC 84673	Jackie
A MC 84674	Jody
A MC 84675	Addie
A MC 84676	Cori
A MC 84677	Cindy
A MC 84678	Leona
A MC 84679	Sandy
A MC 84680	Julia
A MC 84681	2 Sarahs

Please refer to the claim names and the serial numbers in any future correspondence.

The regulations in 43 CFR 3833.1-2, copy enclosed, require that each location notice must have a reference to county recording information by book (docket) and page or other identification number of the notice or certificate and, if amended, of the last recorded amendment. Please furnish this information for the above claims so that your filings will be complete.

A photocopy of your recorded Affidavit of Labor Performed or Notice of Intent to Hold for the 1979-1980 assessment year should be filed in this office on or before December 30, 1980. To be acceptable, the affidavit must show the work done during the period noon September 1, 1979 to noon September 1, 1980. No fee is required.

Sincerely,

/s/ Robert L. Peterson

Robert L. Peterson
Chief, Branch of Records
and Data Management

Enclosure:
Regulations 43 CFR 3833

BAhearn:nlg 3-14-80

NOTICE!!

These documents have been scanned!

Do not place un-scanned documents beneath this notice!

Do not remove this notice from this file!

GPO Jacket No. 560-102
Print Order 61549
Rise Business Services, LLC
Job=AZ15 9/11/2019



Box Number= AZ15238



Claim Begin-End: AMC084653-AMC084681

3 Transfers



AZ15238-9

AMC079981-AMC084653

Amc 34122

Amc 84653

Recording requested by: _____

Space above reserved for use by Recorder's Office

When recorded, mail to:

Document prepared by:

Name: Nicolas J. Azlin

Name Timothy D. Azlin

Address: 1006 Roosevelt

Address 4760 Carla Vista Dr

City/State/Zip: Seminole Oklahoma 74868

City/State/Zip Prescott Valley Az, 86314

Property Tax Parcel/Account Number: N/A

Quitclaim Deed

This Quitclaim Deed is made on MARCH 22 2012, between
Timothy D. Azlin, Grantor, of 4760 Carla Vista Dr.
Prescott Valley, City of ARIZONA, State of
and Nicolas J. Azlin, Grantee, of 1006 Roosevelt
Seminole, City of Oklahoma, State of

For valuable consideration, the Grantor hereby quitclaims and transfers all right, title, and interest held by the Grantor in the following described real estate and improvements to the Grantee, and his or her heirs and assigns, to have and hold forever, located at Yavapai County, City of _____, State of ARIZONA.

Book / Page

Line No.	AMC NUMBER	CLAIM/SITE NAME	COUNTY RECORDER DATA (If available)	TWP	RNG	SEC
1	34122	Eva K	351 / 278	12N	3W	35 NE 36 NW
2	34123	Aluto	351 / 280	12N	3W	36 NW
3	34124	Vivian D	351 / 281	12N	3W	36 N2
4	34125	Lois H	351 / 279	12N	3W	35 NE 36 NW
5	34126	A Square	351 / 277	12N 12E N	3W	35 NE 26 SE
6	34666	Rhonda Veronica	351 / 277-278	12.2N	3W	36 SW

RECEIVED
DLI AZ COUNTY OFFICE
2012 MAR 23 12:20 PM

ENTERED INTO COMPUTER
4/17/12 AT

Dated: 3-22-12

Timothy D. Azlin
Signature of Grantor

Timothy D. Azlin
Name of Grantor

RECEIVED
DLM AZ STATE OFFICE
2012 MAR 26 PM 2:04
PHOENIX, ARIZONA

Max A. Azlin
Signature of Witness #1

MAX A. Azlin
Printed Name of Witness #1

Jim Burnes
Signature of Witness #2

Jim Burnes
Printed Name of Witness #2

State of Arizona County of Maricopa
On 3/22/12, the Grantor, Timothy D. Azlin,

personally came before me and, being duly sworn, did state and prove that he/she is the person described in the above document and that he/she signed the above document in my presence.


Claudia Herrera
Notary Signature

Notary Public,
In and for the County of Maricopa State of Arizona
My commission expires: 05/01/2015

Claudia Herrera

Seal

Send all tax statements to Grantee.




3-22-2012

This is a notice of change of address
of Grantor, Timothy D. Azlin

x Timothy D. Azlin ✓

4760 Carla Vista
Prescott Valley Az.
86314



RECEIVED
FILM AZ STATE OFFICE
2012 MAR 26 PM 2:04
PHOENIX, ARIZONA

Timothy D. Azlin
4760 Carls Vista
Prescott Valley

PHOENIX AZ 850
24 MAR 2012 PM 5 T




United States Dept. of The Interior
Bureau of Land Management
One North Central Ave.
Suite 800
Phoenix Az. 85004



RECEIVED
BLM AZ OFFICE
2012 MAR 26 PM 2:04
PHOENIX, ARIZONA

85004427



**United States Department of the Interior
Bureau of Land Management**

LANDS/RECREATION & PLANNING
ONE N CENTRAL AVE
PHOENIX, AZ 85004 -2203
Phone: 602-417-9200

Receipt

No: 2539308

Transaction #: 2617876	
Date of Transaction: 03/27/2012	
CUSTOMER:	
TIMOTHY D AZLIN 4760 N CARLA VISTA DR PRESCOTT VALLEY, AZ 86314-7107 US	

LINE #	QTY	DESCRIPTION	REMARKS	UNIT PRICE	TOTAL
1	1.00	LOCATABLE MINERALS / MINING CLAIMS-NOT NEW-UNADJUD, ONE AUTH NO. ONLY / MINING CLAIM MONEY RECEIVED CASES: AMC34122/\$60.00	TRF/6	- n/a -	60.00
TOTAL:					\$60.00

PAYMENT INFORMATION					
1	AMOUNT:	60.00	POSTMARKED:	03/24/2012	
	TYPE:	CHECK	RECEIVED:	03/27/2012	
	CHECK NO:	19354869988			
	NAME:	AZLIN, TIMOTHY D 4760 N CARLA VISTA DR PRESCOTT VALLEY AZ 86314-7107 US			

REMARKS

This receipt was generated by the automated BLM Collections and Billing System and is a paper representation of a portion of the official electronic record contained therein.

Amc 34122
 Amc 84653

Recording requested by: _____ Space above reserved for use by Recorder's Office
 When recorded, mail to: _____ Document prepared by:
 Name: Timothy D. Azlin Name MAX Alexander Azlin
 Address: 8901 Ranger ct. Address 1141 E Gurley St.
 City/State/Zip: Prescott Valley Az 86314 City/State/Zip Prescott Az 86306
 Property Tax Parcel/Account Number: N/A

RECEIVED
 PLM AZ STATE OFFICE
 2010 AUG 30 P 3:56
 PHOENIX, ARIZONA

Quitclaim Deed

This Quitclaim Deed is made on August 30, 2010, between
Max Alexander Azlin, Grantor, of 1141 E. Gurley St
 _____, City of Prescott, State of Arizona,
 and Timothy D. Azlin, Grantee, of 8901 Ranger ct
 _____, City of Prescott Valley, State of Arizona.

For valuable consideration, the Grantor hereby quitclaims and transfers all right, title, and interest held by the Grantor in the following described real estate and improvements to the Grantee, and his or her heirs and assigns, to have and hold forever, located at YAVAPAI County
 _____, City of _____, State of ARIZONA.

Book / Page

Line No.	AMC NUMBER	CLAIM/SITE NAME	COUNTY RECORDER DATA (If available)	TWP	RNG	SEC
1	34122	Eva K	351 / 278	12N	3W	35NE 36NW
2	34123	Pluto	351 / 280	12N	3W	36NW
3	34124	Vivian D	351 / 281	12N	3W	36N2
4	34125	Lois H	351 / 279	12N	3W	35NE 36NW
5	34126	A Square	351 / 277	12N 12.2N	3W	35NE 26SE
6	84666	Rhonda Veronica	351 / 277-278	12.2N	3W	36SW

ENTERED INTO COMPUTER
 9/3/10 AT

6
 A.H.

Dated: August 30 2010

Max Alexander Azlin
Signature of Grantor

MAX Alexander Azlin
Name of Grantor

RECEIVED
BLM AZ STATE OFFICE
2010 AUG 30 P 3:56
PHOENIX, ARIZONA

Patricia A. Power
Signature of Witness #1

Patricia A. Power
Printed Name of Witness #1

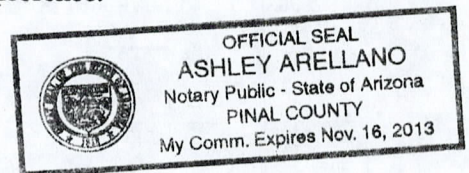
Andri M. Jedorik
Signature of Witness #2

Andri M. Jedorik
Printed Name of Witness #2

State of Arizona County of Pinal
On 08/30/10, the Grantor, max Alexander Azlin,

personally came before me and, being duly sworn, did state and prove that he/she is the person described in the above document and that he/she signed the above document in my presence.

Ashley Arellano
Notary Signature



Notary Public,

In and for the County of Pinal State of Arizona

My commission expires: 11/16/2013 Seal

Send all tax statements to Grantee.

United States Department of the Interior
Bureau of Land Management
 LANDS/RECREATION & PLANNING
 ONE N CENTRAL AVE
 PHOENIX, AZ 85004 -2203
 Phone:

Receipt

No: 2204816

Transaction #: 2274787	
Date of Transaction: 08/30/2010	
CUSTOMER:	
TIMOTHY AZLIN 8901 E RANGER CT PRESCOTT VALLEY, AZ 86314-6223 US	

LINE #	QTY	DESCRIPTION	REMARKS	UNIT PRICE	TOTAL
1	1.00	LOCATABLE MINERALS / MINING CLAIMS-NOT NEW-UNADJUD, ONE AUTH NO. ONLY / MINING CLAIM MONEY RECEIVED CASES: AMC34122/\$60.00	POL (6) 2010 / MAINT WAIVER (6) 2011	- n/a -	60.00
2	1.00	LOCATABLE MINERALS / MINING CLAIMS-NOT NEW-UNADJUD, ONE AUTH NO. ONLY / MINING CLAIM MONEY RECEIVED CASES: AMC34122/\$60.00	TRF (6)	- n/a -	60.00
TOTAL:					\$120.00

PAYMENT INFORMATION			
1	AMOUNT:	120.00	POSTMARKED: N/A
	TYPE:	CASH	RECEIVED: 08/30/2010
	NAME:	AZLIN, TIMOTHY 8901 E RANGER CT PRESCOTT VALLEY AZ 86314-6223 US	

REMARKS

This receipt was generated by the automated BLM Collections and Billing System and is a paper representation of a portion of the official electronic record contained therein.

STATE OF ARIZONA, } I hereby certify that the within instrument was filed and recorded
County of _____ } ss. _____, 19____, at _____ M.

Fee No.: 34122
34127
Indexed: 84653
Compared:
Photostated:
Fee: \$
I.R.S.: \$

In Docket No. _____, Page _____, at the request of _____

When recorded mail to:

Witness my hand and official seal.
County Recorder
By _____ Deputy Recorder

RECEIVED
B.L.M. STATE OFFICE
1999 FEB 22 P 1:17
PHOENIX ARIZONA

Quit-Claim Deed

For the consideration of Ten Dollars, and other valuable considerations, I or we,

JOHN TRUFFA DBA T&R LAND & MINING
4422N 18th. PL.
Phoenix, AZ. 85016

hereby quit-claim to MAX AZLIN 125 N. PARK ST. SEMINOLE, OKLA. 74868-3300

all right, title, or interest in the following MINING CLAIMS situated in YAVAPAI County, Arizona:

SERIAL NO.	CASE NO.	TYPE	CLAIM NAME	NUMBER	CLAIMANT(S)	TEN	TOWNSHIP	RANGE	SECTION	COUNTY BOOK, PAGE
34122	LD	EVA K			TRUFFA JOHN	14	12 N	3 W	35 NE	351,278
34123	LD	PLUTO			TRUFFA JOHN	14	12 N	3 W	36 NW	351,280
34124	LD	VIVIAN D			TRUFFA JOHN	14	12 N	3 W	36 NE	351,281
34125	LD	LOIS H			TRUFFA JOHN	14	12 N	3 W	35 NE	351,279
34126	LD	A SQUARE			TRUFFA JOHN	14	12 N	3 W	35 NE	351,277
34127	LD	CLIMAX #1			TRUFFA JOHN	14	12 N	3 W	26 SE	140,237
34128	LD	CLIMAX #2			TRUFFA JOHN	14	12 N	3 W	1 NW	140,238
34129	LD	CLIMAX #3			TRUFFA JOHN	14	12 N	3 W	1 NW	140,239
34130	LD	CLIMAX #4			TRUFFA JOHN	14	12 N	3 W	1 NW	140,240
34131	LD	CLIMAX #5			TRUFFA JOHN	14	12 N	3 W	36 SW	140,241
34132	LD	CLIMAX #6			TRUFFA JOHN	14	12 N	3 W	36 SE	140,242
34133	LD	CLIMAX #7			TRUFFA JOHN	14	12 N	3 W	1 NE	140,243
34134	LD	CLIMAX #8			TRUFFA JOHN	14	12 N	3 W	1 SE	140,244
34135	LD	GOLDEN AGE NO 5			TRUFFA JOHN	14	12 N	3 W	1 NE	147,198
84666		RHONDA VERONICA			TRUFFA JOHN	14	12.2 N	3 W	36 SW	351;2771/278

Dated this 14 day of January, 1999

John P. Truffa
DBA T&R Land & Mining

STATE OF Arizona }
County of Navajo } ss.

This instrument was acknowledged before me this 14 day of January, 1999, by John P. Truffa

My commission will expire March 1, 1999

Pamela C. Agelastos
Notary Public.

VERIFIED
FEB 22 1999

ENTERED IN COMPUTER

UNITED STATES
DEPARTMENT OF THE INTERIOR
BUREAU OF LAND MANAGEMENT

RECEIPT AND ACCOUNTING ADVICE

NO. 2480017

CD/AZ

02/02/99

Subject: TRANSFER OF INTEREST

2 14 12

75.00

Applicant:

JOHN TRUFFA
DBA T&R LAND & MINING
4422 N 18TH PL
PHX AZ 85016

DK 1469

Remitter:

Assignor:

LEASE MANAGEMENT DATA										
<input type="checkbox"/> NEW <input type="checkbox"/> UPDATE <input type="checkbox"/> PAYMENT										
ORIGINAL SERIAL NO.	ASG.	TYPE	ST.	CTY.	FUND SYMBOL			ACRES/UNITS	RATE	
AMC 34122 ET AL										
AMOUNT	ANV. DATE	EXP. DATE	BILL CYC.	S/C	DISTRICT	NEXT BILL	MISC. DATA	U of M	ACTUAL UNITS	
ASSIGNMENT SERIAL NO.	ASG.	TYPE	ST.	CTY.	FUND SYMBOL			ACRES/UNITS	RATE	
AMOUNT	ANV. DATE	EXP. DATE	BILL CYC.	S/C	DISTRICT	NEXT BILL	MISC. DATA	U of M	ACTUAL UNITS	

APPLY REMITTANCE			
ACTION	FUND SYMBOL	CTY.	AMOUNT
FILING FEE			
RENTAL			
UNEARNED			
REFUND			
TOTAL			
AMOUNT DUE			

Remarks:

BY: _____ DATE: _____

Lease in Escrow?
 KGS? Of Interest?
 Auto Escalates? Operating Rights?
 Auto Renew? Operator
 Bond Filed?

FOR MMS USE ONLY

BILLEE		FOREST REFUGE
NUMBER		
OCS SECTION		
CODE		

In Docket No. _____, Page _____, at the request of _____

Indexed: 34122
Compared: 34127
Photostated: 84653
Fee: \$ _____
I.R.S.: \$ _____

When recorded mail to:

Witness my hand and official seal.

County Recorder

By _____

Deputy Recorder

Quit-Claim Deed

For the consideration of Ten Dollars, and other valuable considerations, I or we, **JOHN TRUFFA**

BARRY TRUFFA RONALD TRUFFA CYNTHIA M GRACI

hereby quit-claim to **JOHN TRUFFA DBA T&R LAND & MINING**
4422N 18th. PL.
Phoenix, AZ. 85016

RECEIVED
B.L.M. AZ STATE OFFICE
1999 JAN - 8 P 1:46
PHOENIX, ARIZONA

all right, title, or interest in the following **MINING CLAIMS** situated in **YAVAPAI** County, Arizona:

SERIAL NUMBER INDEX ALL CLAIMS


SERIAL NO.	CASE TYPE	CLAIM NAME/NUMBER	CLAIMANT(S)	T	R	N	S	W	SEC	COM. BOOK/PAGE
34122	LD	EVA K	TRUFFA JOHN T R LAND MINING	14	12	N	3	W	35 NE	351,278
34123	LD	PLUTO	TRUFFA JOHN T R LAND MINING	14	12	N	3	W	36 NW	351,280
34124	LD	VIVIAN D	TRUFFA JOHN T R LAND MINING	14	12	N	3	W	36 NE	351,281
34125	LD	LUIS H	TRUFFA JOHN T R LAND MINING	14	12	N	3	W	35 NE	351,279
34126	LD	A SQUARE	TRUFFA JOHN T R LAND MINING	14	12	N	3	W	35 NE	351,277
34127	LD	CLIMAX #1	TRUFFA JOHN T R LAND MINING	14	12	N	3	W	26 SE	140,237
34128	LD	CLIMAX #2	TRUFFA JOHN T R LAND MINING	14	12	N	3	W	1 NW	140,238
34129	LD	CLIMAX #3	TRUFFA JOHN T R LAND MINING	14	12	N	3	W	1 NW	140,239
34130	LD	CLIMAX #4	TRUFFA JOHN T R LAND MINING	14	12	N	3	W	1 NW	140,240
34131	LD	CLIMAX #5	TRUFFA JOHN T R LAND MINING	14	12	N	3	W	36 SW	140,241
34132	LD	CLIMAX #6	TRUFFA JOHN T R LAND MINING	14	12	N	3	W	36 SE	140,242
34133	LD	CLIMAX #7	TRUFFA JOHN T R LAND MINING	14	12	N	3	W	1 ALL	140,243
34134	LD	CLIMAX #8	TRUFFA JOHN T R LAND MINING	14	12	N	3	W	1 SE	140,244
34135	LD	GOLDEN AGE NO 5	TRUFFA JOHN T R LAND MINING	14	12	N	3	W	1 NE	147,198
84666		RHONDA VERONICA	TRUFFA JOHN	14	12.2	N	3	W	36 SW	351;277/278

Dated this 10th day of December, 1998

John Truffa
Notary Public

STATE OF ARIZONA
County of Maricopa } ss.

This instrument was acknowledged before me this 10th
day of December, 1998, by

My commission  OFFICIAL SEAL
SUSAN SULLIVAN
NOTARY PUBLIC - ARIZONA
MARICOPA COUNTY
My Comm. Expires Jan. 24, 2000

Susan Sullivan
Notary Public

ENTERED IN COMPUTER
1/26/99 MN

VERIFIED
FEB 22 1999


85.00
575.00

Dated this 21st day of Dec., 1998

Benny J. Ziff

STATE OF Arizona
County of Maricopa } ss.

This instrument was acknowledged before me this 21st
day of December, 1998, by



My commission

Retta Hays

Notary Public.

Dated this 14 day of DECEMBER, 1998

Ronald H. Ziff
N/A

STATE OF MASSACHUSETTS
County of BRISTOL } ss.

This instrument was acknowledged before me this 14
day of DECEMBER, 1998, by

My commission will expire
my commission expires Nov. 22, 2002

Stanley K. Ziff

Notary Public.

Dated this 24 day of DECEMBER, 1998

Cynthia McNamee

STATE OF ARIZONA
County of MARICOPA } ss.

This instrument was acknowledged before me this 24
day of December, 1998, by

my commission will expire



Nick A. Ziff

Notary Public.

United States Department of the Interior
BUREAU OF LAND MANAGEMENT
ARIZONA STATE OFFICE
Phoenix, Arizona 85004-0003

In Reply Refer To:
AMC 34122

MEMORANDUM

To: Case File
From: Mary Hyde
Subject: Documentation of Telephone Conversation

Name of Person Contacted: John Truffa

Telephone Number of Person Contacted: 277-6451

Date of Contact: 1/8/99

John had filed a quit-claim deed wherein he and the other 3 co-owners had transferred the claims to John Truffa et al.

He actually wants the claims transferred to John Truffa, dba TR Land Mining Company. Will send in new document.

Copy received 1/8/99 mtl

STATE OF ARIZONA,)
 County of _____) ss. I hereby certify that the within instrument was filed and recorded _____, 19____, at _____ M.

Fee No.: _____
 Indexed: _____
 Compared: _____
 Photostated: _____
 Fee: \$ _____
 I.R.S.: \$ _____

In Docket No. _____, Page _____, at the request of _____

When recorded mail to: _____

Witness my hand and official seal.

 County Recorder
 By _____
 Deputy Recorder

Quit-Claim Deed

For the consideration of Ten Dollars, and other valuable considerations, I or we, **JOHN TRUFFA**

BARRY TRUFFA RONALD TRUFFA CYNTHIA M GRACI

hereby quit-claim to **JOHN TRUFFA ET. AL.**
4422N 18th. PL.
Phoenix, AZ. 85016

RECEIVED
 B.L.M. AZ STATE OFFICE
 1998 DEC 30 A 10: 15
 PHOENIX, ARIZONA
 County, Arizona:

all right, title, or interest in the following **MINING CLAIMS** situated in **YAVAPAI**


SERIAL NO.	CASE TYPE	CLAIM NAME/NUMBER	CLAIMANT(S)	TEN T	R	1/4	1/2	3/4	W	SW	SE	NE	NW	COUNTY BOOK, PAGE
34122	LD	EVA K	TRUFFA JOHN	14	12	N	3	W	35	1E				351,278
34123	LD	PLUTO	TRUFFA JOHN	14	12	N	3	W	36	1E				351,280
34124	LD	VIVIAN D	TRUFFA JOHN	14	12	N	3	W	36	1E				351,281
34125	LD	LOUIS H	TRUFFA JOHN	14	12	N	3	W	35	1E				351,279
34126	LD	A SQUARE	TRUFFA JOHN	14	12	N	3	W	35	NE				351,277
34127	LD	CLIMAX 01	TRUFFA JOHN	14	12	N	3	W	26	SE				140,237
34128	LD	CLIMAX 02	TRUFFA JOHN	14	12	N	3	W	1	NE				140,238
34129	LD	CLIMAX 03	TRUFFA JOHN	14	12	N	3	W	1	NE				140,239
34130	LD	CLIMAX 04	TRUFFA JOHN	14	12	N	3	W	1	NE				140,240
34131	LD	CLIMAX 05	TRUFFA JOHN	14	12	N	3	W	36	SW				140,241
34132	LD	CLIMAX 06	TRUFFA JOHN	14	12	N	3	W	36	SE				140,242
34133	LD	CLIMAX 07	TRUFFA JOHN	14	12	N	3	W	1	NE				140,243
34134	LD	CLIMAX 08	TRUFFA JOHN	14	12	N	3	W	1	SE				140,244
34135	LD	GOLDEN AGE NO 5	TRUFFA JOHN	14	12	N	3	W	1	NE				147,198
84666		RHONDA VERONICA	TRUFFA JOHN	14	12.2	N	3	W	36	SW	351,277	1/278		

Dated this 10TH day of December, 1998

John Truffa

STATE OF Arizona
 County of Maricopa) ss.

This instrument was acknowledged before me this 10TH day of December, 1998, by



Susan Sullivan
 Notary Public.


*Not processed, see new QC Deed dated 1/5/99 \$15.00
 1/8/99 123*

Dated this 21st day of Dec., 1998.

Barry J. Zuff

STATE OF Arizona
County of Maricopa } ss.

This instrument was acknowledged before me this 21st
day of December, 1998, by



Retta Hays

Notary Public.

FORM #15 STATE OFFICE SUPPLY Quit-Claim Deed—Short Form

Dated this 14 day of DECEMBER, 1998.

Ronald H. Taffa
N/A

STATE OF MASSACHUSETTS
County of BRISTOL } ss.

This instrument was acknowledged before me this 14
day of December, 1998, by

Stanley M. Bessie

Notary Public.

My commission will expire
my commission expires Nov. 22, 2002

FORM #15 STATE OFFICE SUPPLY Quit-Claim Deed—Short Form

Dated this 24 day of DECEMBER, 1998.

Cynthia M. Garcia

STATE OF ARIZONA
County of MARICOPA } ss.

This instrument was acknowledged before me this 24
day of December, 1998, by



Nick M. Jevnikar

Notary Public.

My commission will expire

FORM #15 STATE OFFICE SUPPLY Quit-Claim Deed—Short Form

UNITED STATES
DEPARTMENT OF THE INTERIOR
BUREAU OF LAND MANAGEMENT

RECEIPT AND ACCOUNTING ADVICE

NO. 2443933 07

CD/AZ

12/30/98

Subject: TRANSFER OF INTEREST (15)

2 16 12

75.00

Applicant:

RONALD TRUFFA ET AL
4422 N 18TH PLACE
PHOENIX, AZ 85016

Remitter: CK 1149

Assignor:

LEASE MANAGEMENT DATA										
<input type="checkbox"/> NEW <input type="checkbox"/> UPDATE <input type="checkbox"/> PAYMENT										
ORIGINAL SERIAL NO.	ASG.	TYPE	ST.	CTY.	FUND SYMBOL			ACRES/UNITS	RATE	
ARC 34122 ET AL										
AMOUNT	ANV. DATE	EXP. DATE	BILL CYC.	S/C	DISTRICT	NEXT BILL	MISC. DATA	U of M	ACTUAL UNITS	
ASSIGNMENT SERIAL NO.	ASG.	TYPE	ST.	CTY.	FUND SYMBOL			ACRES/UNITS	RATE	
AMOUNT	ANV. DATE	EXP. DATE	BILL CYC.	S/C	DISTRICT	NEXT BILL	MISC. DATA	U of M	ACTUAL UNITS	

APPLY REMITTANCE

ACTION	FUND SYMBOL	CTY.	AMOUNT
FILING FEE			
RENTAL			
UNEARNED			
REFUND			
TOTAL			
AMOUNT DUE			

Remarks:

BY:

DATE:

Lease in Escrow?
KGS?
Auto Escalates?
Auto Renew?

Of Interest?
Operating Rights?
Operator
Bond Filed?

FOR MMS USE ONLY

BILLEE		FOREST REFUGE
NUMBER		
OCS SECTION		
CODE		

STATE OF ARIZONA,
County of _____

I hereby certify that the within inst. ument was filed and recorded
ss. _____, 19____, at _____ M.

Fee No.: _____
Indexed: _____
Compared: _____
Photostated: _____
Fee: \$ _____
I.R.S.: \$ _____

In Docket No. _____, Page _____, at the request of _____

When recorded mail to:

Witness my hand and official seal.

County Recorder
By _____
Deputy Recorder

Quit-Claim Deed

For the consideration of Ten Dollars, and other valuable considerations, I or we,

JOHN TRUFFA ET AL.
4422N18th. Pl.
Phoenix, Az. 85016

hereby quit-claim to

40% TO;
BARRY TRUFFA
15812 N. 3rd Ave.
PHOENIX, AZ.
85016

25% TO;
RONALD TRUFFA
11 CONNIE LANE
N. ATTLEBORO. MA.
02763

25% TO:
CYNTHIA M GRACI
1125 RED TORADOR CR.
N. LAS VEGAS, NV.
89031

10% TO;
JOHN TRUFFA
4422 N.18th.PL.
PHOENIX, AZ.
85016

all right, title, or interest in the following **MINING CLAIMS** situated in **YAVAPAI** County, Arizona:

SERIAL NUMBER INDEX ALL CLAIMS

SERIAL NO.	CASE NO.	TYPE CLAIM	NAME/NUMBER	CLAIMANT(S)	PER	TOWNSHIP	RANGE	SECTION	COUNTY	BOOK/PAGE
34122	LD	EVA K		TRUFFA JOHN	14	12 N	3 W	35 NE		351,278
34123	LD	PLUTO		TRUFFA JOHN	14	12 N	3 W	36 NW		351,280
34124	LD	VIVIAN D		TRUFFA JOHN	14	12 N	3 W	36 N2		351,281
34125	LD	LOIS H		TRUFFA JOHN	14	12 N	3 W	35 NE		351,279
34126	LD	A SQUARE		TRUFFA JOHN	14	12 N	3 W	35 NE		351,277
34127	LD	CLIMAX 01		TRUFFA JOHN	14	12 N	3 W	1 W2		140,237
34128	LD	CLIMAX 02		TRUFFA JOHN	14	12 N	3 W	1 NW		140,238
34129	LD	CLIMAX 03		TRUFFA JOHN	14	12 N	3 W	1 NW		140,239
34130	LD	CLIMAX 04		TRUFFA JOHN	14	12 N	3 W	1 NW		140,240
34131	LD	CLIMAX 05		TRUFFA JOHN	14	12 N	3 W	1 N2		140,241
34132	LD	CLIMAX 06		TRUFFA JOHN	14	12 N	3 W	1 N2		140,242
34133	LD	CLIMAX 07		TRUFFA JOHN	14	12 N	3 W	1 ALL		140,243
34134	LD	CLIMAX 08		TRUFFA JOHN	14	12 N	3 W	1 S2		140,244
34135	LD	GOLDEN AGE NO 5		TRUFFA JOHN	14	12 N	3 W	1 NE		147,198

84666 RHONDA VERONICA TRUFFA JOHN 14 12.2 N 3 W 36 SW 351;277/278

RECEIVED
L.M. AZ STATE OFFICE
PHOENIX, ARIZONA
MAR 15 3 00 PM '96

Dated this 15 day of MARCH, 1996

John Truffa
T R Land Mining

STATE OF ARIZONA
County of MARICOPA } ss.

This instrument was acknowledged before me this 15
day of MARCH, 1996, by John Truffa



Penelope L. Heard
Notary Public.

3/20/96 NW

Form 1370-41
(March 1984)

UNITED STATES
DEPARTMENT OF THE INTERIOR
BUREAU OF LAND MANAGEMENT
RECEIPT AND ACCOUNTING ADVICE

NO. **2190358**

TC/AZ 03/15/96

Subject: TRANSFER OF INTEREST (15)

2 8 12

75.00

Applicant:

JOHN TRUFFA
4422 N. 18TH PL.
PHOENIX, AZ 85016

SAME AS CK. #1150

Remitter: 602-277-6451

Assignor:

LEASE MANAGEMENT DATA NEW UPDATE PAYMENT

ORIGINAL SERIAL NO.	ASG.	TYPE	ST.	CTY.	FUND SYMBOL	ACRES/UNITS	RATE
GMC 34122, ET AL							

AMOUNT	ANV. DATE	EXP. DATE	BILL CYC.	S/C	DISTRICT	NEXT BILL	MISC. DATA	U of M	ACTUAL UNITS

ASSIGNMENT SERIAL NO.	ASG.	TYPE	ST.	CTY.	FUND SYMBOL	ACRES/UNITS	RATE

AMOUNT	ANV. DATE	EXP. DATE	BILL CYC.	S/C	DISTRICT	NEXT BILL	MISC. DATA	U of M	ACTUAL UNITS

APPLY REMITTANCE

ACTION	FUND SYMBOL	CTY.	AMOUNT
FILING FEE			
RENTAL			
UNEARNED			
REFUND			
TOTAL			
AMOUNT DUE			

Remarks:

BY:

DATE:

- Lease in Escrow?
- KGS?
- Auto Escalates?
- Auto Renew?

- Of Interest?
- Operating Rights?
- Operator
- Bond Filed?

FOR MMS USE ONLY

BILLEE NUMBER	FOREST REFUGE
OCS SECTION CODE	

CASE FOLDER COPY

NOTICE!!

These documents have been scanned!

Do not place un-scanned documents beneath this notice!

Do not remove this notice from this file!

GPO Jacket No. 560-102
Print Order 61549
Rise Business Services, LLC
Job=AZ15 9/11/2019



Box Number= AZ15238



Claim Begin-End: AMC084653-AMC084681

4 Annual Filings



AZ15238-9

AMC079981-AMC084653

UNITED STATES
DEPARTMENT OF THE INTERIOR
BUREAU OF LAND MANAGEMENT

MAINTENANCE FEE WAIVER CERTIFICATION

550
4/11/19

34122
84653

FORM APPROVED
OMB NO. 1004-0114
Expires: January 31, 2020

SEE INSTRUCTIONS ON PAGE 2

- This small miner waiver is filed for the assessment year beginning on September 1, 2019 and ending on September 1, 2020.
- The undersigned and all related parties owned ten or fewer mining claims, mill, or tunnel sites located and maintained on Federal lands in the United States of America on September 1, 2019.
- The undersigned have performed the assessment work required by law for each mining claim listed prior to filing this waiver and understand that by filing this form, the undersigned must file an affidavit of assessment work with the Bureau of Land Management (BLM) by the December 30th following the filing of this waiver.
- The undersigned understand that if the assessment work obligation has not yet come due under 30 U.S.C. 28 (for those claims in their first assessment year only), a notice of intent to hold reciting this condition must be recorded by the December 30th following the filing of this waiver.
- The undersigned understand that mill and tunnel sites may also be listed on this waiver and be waived from payment of the maintenance fee, and that a notice of intent to hold for these sites is required to be filed with the BLM by the December 30th following the filing of this waiver.
- The undersigned understand and acknowledge that pursuant to 43 U.S.C. 1212 and 18 U.S.C. 1001, the filing or recording of a false, fictitious, or fraudulent document with the BLM may result in a fine of up to \$250,000, a prison term not to exceed five years, or both.
- The mining claims, mill or tunnel sites for which this waiver from payment of the maintenance fees is requested are:

CLAIM OR SITE NAME	BLM RECORDATION SERIAL NUMBER
1. EVA K	AMC 34122
2. PLUTO	AMC 34123
3. Vivian D	AMC 34124
4. Lois H	AMC 34125
5. A Square	AMC 34126
6. Rhonda Veronica	AMC 84666
7.	
8.	
9.	
10.	

The owner(s) (claimants) of the above mining claims and sites are:

Nicolas J. Azlin
(Owner's Name - Please Print)
P.O. Box 873
(Owner's Mailing Address)

Nicolas J. Azlin
(Owner's Signature)
MAUD OK 74854-0000
(City) (State) (Zip Code)

(Owner's Name - Please Print)

(Owner's Mailing Address)

(Owner's Signature)

(City) (State) (Zip Code)

(Owner's Name - Please Print)

(Owner's Mailing Address)

(Owner's Signature)

(City) (State) (Zip Code)

(Owner's Name - Please Print)
NWCG
(Owner's Mailing Address)

(Owner's Signature)
AC 483 Post Mark - 8/29/2019
ENTERED SEP 20 2019
FB
(City) (State) (Zip Code)

POSTMARKED
TIMELY
SEP 20 2019

RECEIVED
BLM AZ STATE OFFICE
PHOENIX, ARIZONA
2019 SEP -4 P 1:52

4555509

Nicolas J. Azlin
P.O. Box 873
Maud, OK 74854

RECEIVED
BLM AZ STATE OFFICE

2019 SEP - 4 P 1: 55


PHOENIX, ARIZONA

OKLAHOMA CITY OK 733

SEP 20 2019 PM 4 1

United States Department of Interior
Bureau of Land Management
Arizon State Office
One North Central Avenue, Suite 800
Phoenix, Arizona 85004-4427

85004-442700



POSTMARKED
TIMELY

UNITED STATES
DEPARTMENT OF THE INTERIOR
BUREAU OF LAND MANAGEMENT

MAINTENANCE FEE WAIVER CERTIFICATION

SEE INSTRUCTIONS ON PAGE 2

[Handwritten Signature]

34122
84653
FORM APPROVED
OMB NO. 1004-0114
Expires: January 31, 2020

381

- This small miner waiver is filed for the assessment year beginning on September 1, 2018 and ending on September 1, 2019.
- The undersigned and all related parties owned ten or fewer mining claims, mill, or tunnel sites located and maintained on Federal lands in the United States of America on September 1, 2018.
- The undersigned have performed the assessment work required by law for each mining claim listed prior to filing this waiver and understand that by filing this form, the undersigned must file an affidavit of assessment work with the Bureau of Land Management (BLM) by the December 30th following the filing of this waiver.
- The undersigned understand that if the assessment work obligation has not yet come due under 30 U.S.C. 28 (for those claims in their first assessment year only), a notice of intent to hold reciting this condition must be recorded by the December 30th following the filing of this waiver.
- The undersigned understand that mill and tunnel sites may also be listed on this waiver and be waived from payment of the maintenance fee, and that a notice of intent to hold for these sites is required to be filed with the BLM by the December 30th following the filing of this waiver.
- The undersigned understand and acknowledge that pursuant to 43 U.S.C. 1212 and 18 U.S.C. 1001, the filing or recording of a false, fictitious, or fraudulent document with the BLM may result in a fine of up to \$250,000, a prison term not to exceed five years, or both.
- The mining claims, mill or tunnel sites for which this waiver from payment of the maintenance fees is requested are:

CLAIM OR SITE NAME	BLM RECORDATION SERIAL NUMBER
1. Eva K	Amc 34122 (913)
2. Pinto	34123
3. Vivian D	34124
4. Lois H	34125
5. A square	34126
6. Rhonda Veronica	84666
7.	
8.	
9.	
10.	

RECEIVED
BLM AZ STATE OFFICE
2018 AUG 21 P 1:55
PHOENIX, ARIZONA

The owner(s) (claimants) of the above mining claims and sites are:

Nicolas James Azlin
(Owner's Name - Please Print)
P.O. Box 873
(Owner's Mailing Address)

Nicolas James Azlin
(Owner's Signature)
Maud
(City)
AZ
(State)
74854
(Zip Code)

(Owner's Name - Please Print)

(Owner's Mailing Address)

(Owner's Signature)

(City) (State) (Zip Code)

(Owner's Name - Please Print)

(Owner's Mailing Address)

(Owner's Signature)

(City) (State) (Zip Code)

(Owner's Name - Please Print)

(Owner's Mailing Address)

ENTERED
SEP 10 2018
BY: BPS

(Owner's Signature)

(City) (State) (Zip Code)

#4242953

(Owner's Name - Please Print)	(Owner's Signature)
(Owner's Mailing Address)	(City) (State) (Zip Code)
(Owner's Name - Please Print)	(Owner's Signature)
(Owner's Mailing Address)	(City) (State) (Zip Code)
(Owner's Name - Please Print)	(Owner's Signature)
(Owner's Mailing Address)	(City) (State) (Zip Code)
(Owner's Name - Please Print)	(Owner's Signature)
(Owner's Mailing Address)	(City) (State) (Zip Code)

18 U.S.C. 1001 and 43 U.S.C. 1212 make it a crime for any person knowingly and willfully to make to any department or agency of the United States any false, fictitious or fraudulent statements or representations as to any matter within its jurisdiction.

INSTRUCTIONS

1. This certification is made under the provisions of 43 U.S.C. § 1744 and 30 U.S.C. §28-28k and the regulations thereunder (43 CFR Part 3830).
2. The claimant(s) must fill in the dates in paragraph 1 for the beginning and ending of the assessment year for which this waiver is sought.
3. The claimant(s) must fill in the date in paragraph 2 for the beginning of the assessment year for which this waiver is sought.
4. All claim and site names and BLM serial numbers must be listed for the mining claims, mill sites, and tunnel sites for which the waiver is sought.
5. All owners of the mining claims, mill sites, and tunnel sites and their addresses must be given.
6. This waiver form must be signed by all the claimants or their designated agent, in original form. If an agent is designated, a notarized designation of agent, signed by all of the claimants with proper address given, must be submitted with this waiver.
7. This form must be filed no later than September 1st for the upcoming assessment year in the BLM State Office where the mining claims or sites are recorded, or the waiver cannot be granted by the BLM. (Example: To obtain a waiver for the assessment year 2012, which begins on September 1, 2011, you must qualify for and file for a waiver no later than September 1, 2011, in the proper BLM State Office.)
8. For all mining claims which require assessment work, you must record an affidavit of labor on or before the December 30th immediately following the filing of this waiver. For all other mining claims or sites waived, you must record a notice of intent to hold on or before the December 30th immediately following the filing of this waiver.
9. Mill and tunnel sites may also be listed on this waiver and be waived from payment of the maintenance fee. A notice of intent to hold for these sites is required to be filed by the December 30th following the filing of this waiver.

FOR OFFICIAL USE ONLY

AMC 34122
84653

When Recorded Return Document to:

Nicolas James Azlin
PO Box 873
Maud OK
74854

Check here is this is a change of address.

Telephone: 405-220-9836

E-mail address: _____

AFFIDAVIT OF PERFORMANCE OF ANNUAL WORK

1. State of Arizona, County of Yavapai ss:

2. I (Name) Nicolas James Azlin

3. Reside at (Address) 35023 EN 1290

City MAUD County Pattawatomie

State OK Zip 74854 being duly sworn, depose and say that I am a citizen of the United States, more than eighteen years of age, and that all of the facts set forth in this affidavit, subject to the provisions and penalties of 18 U.S.C. 1001 pertaining to the filing of false, fictitious, or fraudulent statements with the United States, are true and correct according to the best of my knowledge, information and belief.

4. Owner's name and address (If not shown in Items 1-3 above), _____

5. That I am personally acquainted with the mining claim(s). The work and improvements were made by and at the expense of the owner(s) of said claim(s). Said contiguous group of claims, listed on this document, are situated in the

Weaver (optional) Mining District; Yavapai County, Arizona.

Line No.	AMC NUMBER	CLAIM/SITE NAME	COUNTY RECORDER DATA (If available)	TWP	RNG	SEC
1	34122	Eva K	Book Page 351 - 278	12.2N	3W	35 NE 36 NW
2	34123	Pluto	351 - 280	12.2N	3W	36 NW
3	34124	U. Uian O	351 281	12.2N	3W	36 N2
4	34125	Lois #	351 279	12.2N	3W	35 NE 36 NW
5	34126	A. Square	351 277	12.2N	3W	35 NE 36 SE
6	54666	Rhonda Veronica	351 277-278	12.2N	3W	36 NE

RECEIVED
BLM AZ STATE OFFICE
2018 AUG 21 P 1:35
PHOENIX, ARIZONA
BLM
Date
Stamp

ENTERED
AUG 30 2018
BY: [Signature]

RECEIVED
BLM AZ STATE OFFICE
2018 AUG 21 P 1:35
PHOENIX, ARIZONA
BLM
Date
Stamp

7					
8					
9					
10					

6. That between the dates starting at 12 o'clock noon on September 1, 20 18 and ending at 12 o'clock noon on September 1, 20 19 at least \$ 900.00 dollars worth of work and improvements were done and performed upon said claim(s) or upon one or more of a contiguous group of claims for the benefit of all, wholly or partly outside of a contiguous group of claims for the benefit of all, not including the location work.

7. That the following persons were employed to perform the work and improvements described herein: _____


Jim Barnes Steve Barnes, Nic Azlin

8. That the work and improvements performed were: Road Repair

9. Dated: 7-17-18 Signature: Nicolas J Azlin

SUBSCRIBED AND SWORN TO before me, a Notary Public, this 17th day of July 2018

By: Nicolas Azlin
Notary Public [Signature]
My Commission Expires 8-9-19

 JONATHAN KNIGHT
NOTARY PUBLIC - ARIZONA
YAVAPAI COUNTY
My Commission Expires
August 9, 2019

Bureau of Land Management
Arizona State Office
www.blm.gov/az

No. of Claims: _____ x \$10 = _____
Check No.: _____ Init. _____
Receipt No.: 4242953
For BLM Use Only

Form: MCF108
Revised July _____
Page 2 _____

Nicolas Azlin
P.O. Box 873
MAUD Oklahoma

~~74854~~
74854

United States Department of The Interior
Bureau of Land Management
Div of Lands, minerals, & energy
One N. Central Ave.
Phoenix Az

PHOENIX AZ 852

16 AUG 2018 PM 9 L



PHOENIX, ARIZONA

2018 AUG 21 P 1:35

RECEIVED
BLM AZ STATE OFFICE

85004 4427

United States Department of the Interior
Bureau of Land Management
 DIV OF LANDS, MINRLS & ENERGY
 ONE N CENTRAL AVE
 PHOENIX, AZ 85004 -4427
 Phone: 602-417-9200

Receipt

No: 4242953

Transaction #: 4358385	
Date of Transaction: 08/23/2018	
CUSTOMER:	
NICOLAS J AZLIN PO BOX 873 MAUD,OK 74854-0873 US	

LINE #	QTY	DESCRIPTION	REMARKS	UNIT PRICE	TOTAL
1	1.00	LOCATABLE MINERALS / MINING CLAIMS- NOT NEW-UNADJUD,ONE AUTH NO. ONLY / MINING CLAIM MONEY RECEIVED CASES: AMC34122/\$60.00	POL 2018/6 WAV	- n/a -	60.00
TOTAL:					\$60.00

PAYMENT INFORMATION			
1	AMOUNT:	60.00	POSTMARKED: N/A
	TYPE:	CHECK	RECEIVED: 08/21/2018
	CHECK NO:	17-798893504	
	NAME:	AZLIN, NICOLAS J PO BOX 873 MAUD OK 74854-0873 US	

REMARKS

This receipt was generated by the automated BLM Collections and Billing System and is a paper representation of a portion of the official electronic record contained therein.

UNITED STATES
DEPARTMENT OF THE INTERIOR
BUREAU OF LAND MANAGEMENT

MAINTENANCE FEE WAIVER CERTIFICATION

349

JMC

AMC 34122

FORM APPROVED
OMB NO. 1004-0114
Expires: January 31, 2020

AMC 84653

SEE INSTRUCTIONS ON PAGE 2

- This small miner waiver is filed for the assessment year beginning on September 1, 2017 and ending on September 1, 2018.
- The undersigned and all related parties owned ten or fewer mining claims, mill, or tunnel sites located and maintained on Federal lands in the United States of America on September 1, 2017.
- The undersigned have performed the assessment work required by law for each mining claim listed prior to filing this waiver and understand that by filing this form, the undersigned must file an affidavit of assessment work with the Bureau of Land Management (BLM) by the December 30th following the filing of this waiver.
- The undersigned understand that if the assessment work obligation has not yet come due under 30 U.S.C. 28 (for those claims in their first assessment year only), a notice of intent to hold reciting this condition must be recorded by the December 30th following the filing of this waiver.
- The undersigned understand that mill and tunnel sites may also be listed on this waiver and be waived from payment of the maintenance fee, and that a notice of intent to hold for these sites is required to be filed with the BLM by the December 30th following the filing of this waiver.
- The undersigned understand and acknowledge that pursuant to 43 U.S.C. 1212 and 18 U.S.C. 1001, the filing or recording of a false, fictitious, or fraudulent document with the BLM may result in a fine of up to \$250,000, a prison term not to exceed five years, or both.
- The mining claims, mill or tunnel sites for which this waiver from payment of the maintenance fees is requested are:

CLAIM OR SITE NAME	BLM RECORDATION SERIAL NUMBER
1. Eva K ✓	34122
2. Pluto	34123
3. Vivian D	34124
4. Lois H	34125
5. A Square	34126
6. Rhonda Veronica	84666
7.	
8.	
9.	
10.	

RECEIVED
BLM AT STATE OFFICE
2017 AUG 25 P 3:01
TUCSON, ARIZONA

The owner(s) (claimants) of the above mining claims and sites are:

Nicolas James Azlin ✓ (Owner's Name - Please Print) Nicolas James Azlin (Owner's Signature)
 P.O. Box 873 (Owner's Mailing Address) MAUD (City) Okla. 74854 (State) (Zip Code)

(Owner's Name - Please Print) (Owner's Signature)
 (Owner's Mailing Address) (City) (State) (Zip Code)

(Owner's Name - Please Print) (Owner's Signature)
 (Owner's Mailing Address) (City) (State) (Zip Code)

(Owner's Name - Please Print) (Owner's Signature)
 (Owner's Mailing Address) (City) (State) (Zip Code)

ENTERED
AC483
SEP 20 2017
BY: PB

(Continued on page 2)

NW CHECK
6 or

(Owner's Name - Please Print)	(Owner's Signature)		
(Owner's Mailing Address)	(City)	(State)	(Zip Code)
(Owner's Name - Please Print)	(Owner's Signature)		
(Owner's Mailing Address)	(City)	(State)	(Zip Code)
(Owner's Name - Please Print)	(Owner's Signature)		
(Owner's Mailing Address)	(City)	(State)	(Zip Code)
(Owner's Name - Please Print)	(Owner's Signature)		
(Owner's Mailing Address)	(City)	(State)	(Zip Code)

18 U.S.C. 1001 and 43 U.S.C. 1212 make it a crime for any person knowingly and willfully to make to any department or agency of the United States any false, fictitious or fraudulent statements or representations as to any matter within its jurisdiction.

INSTRUCTIONS

1. This certification is made under the provisions of 43 U.S.C. § 1744 and 30 U.S.C. §28-28k and the regulations thereunder (43 CFR Part 3830).
2. The claimant(s) must fill in the dates in paragraph 1 for the beginning and ending of the assessment year for which this waiver is sought.
3. The claimant(s) must fill in the date in paragraph 2 for the beginning of the assessment year for which this waiver is sought.
4. All claim and site names and BLM serial numbers must be listed for the mining claims, mill sites, and tunnel sites for which the waiver is sought.
5. All owners of the mining claims, mill sites, and tunnel sites and their addresses must be given.
6. This waiver form must be signed by all the claimants or their designated agent, in original form. If an agent is designated, a notarized designation of agent, signed by all of the claimants with proper address given, must be submitted with this waiver.
7. This form must be filed no later than September 1st for the upcoming assessment year in the BLM State Office where the mining claims or sites are recorded, or the waiver cannot be granted by the BLM. (Example: To obtain a waiver for the assessment year 2012, which begins on September 1, 2011, you must qualify for and file for a waiver no later than September 1, 2011, in the proper BLM State Office.)
8. For all mining claims which require assessment work, you must record an affidavit of labor on or before the December 30th immediately following the filing of this waiver. For all other mining claims or sites waived, you must record a notice of intent to hold on or before the December 30th immediately following the filing of this waiver.
9. Mill and tunnel sites may also be listed on this waiver and be waived from payment of the maintenance fee. A notice of intent to hold for these sites is required to be filed by the December 30th following the filing of this waiver.

SEP 5 2011

FOR OFFICIAL USE ONLY

RECEIVED
BLM AZ STATE OFFICE
2011 AUG 25 P 3:01
PHOENIX ARIZONA

UNITED STATES DEPARTMENT OF THE INTERIOR
BUREAU OF LAND MANAGEMENT

MC NATIONWIDE CLAIMANT LISTING
September 20, 2017

Cust	AZ	National
	CLAIMANT	Total
AZLIN NICOLAS J PO BOX 873 MAUD, OK 74854-0873	6	6

When Recorded Return Document to:

Nicolas James Azlin
P.O. Box 873
MAUD OK
74854 - 0000

34122
84653

Check here if this is a change of address.

Telephone: 405-220-9836

E-mail address: _____


AFFIDAVIT OF PERFORMANCE OF ANNUAL WORK

1. State of Arizona, County of YAVAPAI ss:

2. I (Name) Nicolas James Azlin

3. Reside at (Address) 35073 EN1290

City MAUD County Pottawatomie



State OK Zip 74854 being duly sworn, depose and say that I am a citizen of the United States, more than eighteen years of age, and that all of the facts set forth in this affidavit, subject to the provisions and penalties of 18 U.S.C. 1001 pertaining to the filing of false, fictitious, or fraudulent statements with the United States, are true and correct according to the best of my knowledge, information and belief.

4. Owner's name and address (if not shown in Items 1-3 above). _____

5. That I am personally acquainted with the mining claim(s). The work and improvements were made by and at the expense of the owner(s) of said claim(s). Said contiguous group of claims, listed on this document, are situated in the

Weaver (optional) Mining District; Yavapai County, Arizona.

Line No.	AMC NUMBER	CLAIM/SITE NAME	COUNTY RECORDER DATA (if available)	TWP	RNG	SEC
1	34122	Eva K	Book Page 351 - 278	12.2N	3W	35 NE 36 NW
2	34123	Pluto	351 - 280	12.2N	3W	36NW
3	34124	Uivian D	351 - 281	12.2N	3W	36N2
4	34125	Lois H	351 - 279	12.2N	3W	35 NE 36 NW
5	34126	A Square	351 277	12.2N	3W	35 NE 26 SE
6	84666	Rhonda Veronica	351 277-278	12.2N	3W	36 NE

AT 9/6/11

BLM
Date
Stamp

RECEIVED
BLM AZ STATE OFFICE
PHOENIX, ARIZONA
2017 AUG 25 P 3:07

7					
8					
9					
10					

6. That between the dates starting at 12 o'clock noon on September 1, 2017 and ending at 12 o'clock noon on September 1, 2018 at least \$ 900.00 dollars worth of work and improvements were done and performed upon said claim(s) or upon one or more of a contiguous group of claims for the benefit of all, wholly or partly outside of a contiguous group of claims for the benefit of all, not including the location work.

7. That the following persons were employed to perform the work and improvements described herein: _____

Jim Burns, Steve Barns, Nic Azlin

8. That the work and improvements performed were: road repair


9. Dated: _____ Signature: Nicolas James Azlin

SUBSCRIBED AND SWORN TO before me, a Notary Public, this 14th day of August 2017

By: Nick Nicolas James Azlin

Notary Public Judy McGee

My Commission Expires 7-16-19



99009429

No. of Claims: 6 x \$10 = 60
 Check No. 013511 Init. MLL
 Receipt No.: 396 23B
 For BLM Use Only

Bureau of Land Management
Arizona State Office
www.blm.gov/az

Form: MCF108
Revised July 2014
Page 2 of 2

When Recorded Return Document to:

Nicolas James Azlin
P.O. Box 873
MAUD OK
74854 - 0000

34122
84653

Check here if this is a change of address.

Telephone: 405-220-9836

E-mail address: _____

AFFIDAVIT OF PERFORMANCE OF ANNUAL WORK

1. State of Arizona, County of YAVAPAI ss:

2. I (Name) Nicolas James Azlin

3. Reside at (Address) 35073 EN1290

City MAUD County Pottawatomie


State OK Zip 74854 being duly sworn, depose and say that I am a citizen of the United States, more than eighteen years of age, and that all of the facts set forth in this affidavit, subject to the provisions and penalties of 18 U.S.C. 1001 pertaining to the filing of false, fictitious, or fraudulent statements with the United States, are true and correct according to the best of my knowledge, information and belief.

4. Owner's name and address (if not shown in Items 1-3 above). _____

5. That I am personally acquainted with the mining claim(s). The work and improvements were made by and at the expense of the owner(s) of said claim(s). Said contiguous group of claims, listed on this document, are situated in the

Weaver (optional) Mining District; Yavapai County, Arizona.

Line No.	AMC NUMBER	CLAIM/SITE NAME	COUNTY RECORDER DATA (If available)	TWP	RNG	SEC
1	34122	Eva K	Book Page 351 - 278	12.2N	3W	35 NE 36 NW
2	34123	Pluto	351 - 280	12.2N	3W	36NW
3	34124	Vivian D	351 - 281	12.2N	3W	36N2
4	34125	Lois H	351 - 279	12.2N	3W	35 NE 36 NW
5	34126	A Square	351 277	12.2N	3W	35 NE 26 SE
6	84666	Rhonda Veronica	351 277-278	12.2N	3W	36 NE



AT 9/6/17

BLM
Date
Stamp

RECEIVED
BLM AZ STATE OFFICE
PHOENIX, ARIZONA
2017 AUG 25 P 3:07

7					
8					
9					
10					

6. That between the dates starting at 12 o'clock noon on September 1, 20 17 and ending at 12 o'clock noon on September 1, 20 18 at least \$ 900.00 dollars worth of work and improvements were done and performed upon said claim(s) or upon one or more of a contiguous group of claims for the benefit of all, wholly or partly outside of a contiguous group of claims for the benefit of all, not including the location work.

7. That the following persons were employed to perform the work and improvements described herein: _____
Jim Burns, Steve Barns, Nic Azlin

8. That the work and improvements performed were: road repair


9. Dated: _____ Signature: Nicolas James Azlin

SUBSCRIBED AND SWORN TO before me, a Notary Public, this 14th day of August 20 17

By: Nick Nicolas James Azlin

Notary Public Judy McGee

My Commission Expires 7-16-19



#9909429

No. of Claims: 6 x \$10 = 60
 Check No. 013511 Init. MLL
 Receipt No.: 396 2373
 For BLM Use Only

Bureau of Land Management
 Arizona State Office
www.blm.gov/az

Form: MCF108
 Revised July 2014
 Page 2 of 2

UNITED STATES
DEPARTMENT OF THE INTERIOR
BUREAU OF LAND MANAGEMENT

300

34122
84653

MAINTENANCE FEE WAIVER CERTIFICATION

FORM APPROVED
OMB NO. 1004-0114
Expires: October 31, 2016

SEE INSTRUCTIONS ON PAGE 2

- This small miner waiver is filed for the assessment year beginning on September 1, 2016 and ending on September 1, 2017.
- The undersigned and all related parties owned ten or fewer mining claims, mill, or tunnel sites located and maintained on Federal lands in the United States of America on September 1, 2016.
- The undersigned have performed the assessment work required by law for each mining claim listed prior to filing this waiver and understand that by filing this form, the undersigned must file an affidavit of assessment work with the Bureau of Land Management (BLM) by the December 30th following the filing of this waiver.
- The undersigned understand that if the assessment work obligation has not yet come due under 30 U.S.C. 28 (for those claims in their first assessment year only), a notice of intent to hold reciting this condition must be recorded by the December 30th following the filing of this waiver.
- The undersigned understand that mill and tunnel sites may also be listed on this waiver and be waived from payment of the maintenance fee, and that a notice of intent to hold for these sites is required to be filed with the BLM by the December 30th following the filing of this waiver.
- The undersigned understand and acknowledge that pursuant to 43 U.S.C. 1212 and 18 U.S.C. 1001, the filing or recording of a false, fictitious, or fraudulent document with the BLM may result in a fine of up to \$250,000, a prison term not to exceed five years, or both.
- The mining claims, mill or tunnel sites for which this waiver from payment of the maintenance fees is requested are:

CLAIM OR SITE NAME	BLM RECORDATION SERIAL NUMBER
1. Eva K	AMC 34122 ✓
2. Pluto	" 34123
3. Vivian D	" 34124
4. Lois H	" 34125
5. A Square	" 34126
6. Rhonda Veronica	" 84666
7.	
8.	
9.	
10.	

The owner(s) (claimants) of the above mining claims and sites are:

Nicolas J. Azlip (Owner's Name - Please Print) Rhonda J. Azlip (Owner's Signature)

Po Box 873 (Owner's Mailing Address) Maud (City) OK 74854 (State) (Zip Code)

----- (AZ 48-3-(2017)) -----

ENTERED SEP 01 2016 (Owner's Name - Please Print) (Owner's Signature)

----- (City) (State) (Zip Code) -----

----- (Owner's Name - Please Print) (Owner's Signature) -----

----- (City) (State) (Zip Code) -----

----- (Owner's Name - Please Print) (Owner's Signature) -----

----- (City) (State) (Zip Code) -----

2016 AUG 18 P 2:51
 BLM AZ STATE OFFICE
 PHOENIX, ARIZONA
 RECEIVED

_____ (Owner's Name - Please Print)	_____ (Owner's Signature)		
_____ (Owner's Mailing Address)	_____ (City)	_____ (State)	_____ (Zip Code)

_____ (Owner's Name - Please Print)	_____ (Owner's Signature)		
_____ (Owner's Mailing Address)	_____ (City)	_____ (State)	_____ (Zip Code)

_____ (Owner's Name - Please Print)	_____ (Owner's Signature)		
_____ (Owner's Mailing Address)	_____ (City)	_____ (State)	_____ (Zip Code)

_____ (Owner's Name - Please Print)	_____ (Owner's Signature)		
_____ (Owner's Mailing Address)	_____ (City)	_____ (State)	_____ (Zip Code)

RECEIVED
 BLM AZ STATE OFFICE
 PHOENIX ARIZONA
 JUN 18 P 2 51

18 U.S.C. 1001 and 43 U.S.C. 1212 make it a crime for any person knowingly and willfully to make to any department or agency of the United States any false, fictitious or fraudulent statements or representations as to any matter within its jurisdiction.

INSTRUCTIONS

1. This certification is made under the provisions of 43 U.S.C. § 1744 and 30 U.S.C. §28-28k and the regulations thereunder (43 CFR Part 3830).
2. The claimant(s) must fill in the dates in paragraph 1 for the beginning and ending of the assessment year for which this waiver is sought.
3. The claimant(s) must fill in the date in paragraph 2 for the beginning of the assessment year for which this waiver is sought.
4. All claim and site names and BLM serial numbers must be listed for the mining claims, mill sites, and tunnel sites for which the waiver is sought.
5. All owners of the mining claims, mill sites, and tunnel sites and their addresses must be given.
6. This waiver form must be signed by all the claimants or their designated agent, in original form. If an agent is designated, a notarized designation of agent, signed by all of the claimants with proper address given, must be submitted with this waiver.
7. This form must be filed no later than September 1st for the upcoming assessment year in the BLM State Office where the mining claims or sites are recorded, or the waiver cannot be granted by the BLM. (Example: To obtain a waiver for the assessment year 2012, which begins on September 1, 2011, you must qualify for and file for a waiver no later than September 1, 2011, in the proper BLM State Office.)
8. For all mining claims which require assessment work, you must record an affidavit of labor on or before the December 30th immediately following the filing of this waiver. For all other mining claims or sites waived, you must record a notice of intent to hold on or before the December 30th immediately following the filing of this waiver.
9. Mill and tunnel sites may also be listed on this waiver and be waived from payment of the maintenance fee. A notice of intent to hold for these sites is required to be filed by the December 30th following the filing of this waiver.

FOR OFFICIAL USE ONLY

34122
84653

AFFIDAVIT OF ANNUAL ASSESSMENT WORK

WHEN RECORDED, MAIL DOCUMENT TO:

NAME: Nicolas J. Azlin

ADDRESS: P.O. Box 873

CITY, STATE, ZIP: MAUD Oklahoma
74854

FOR COUNTY RECORDER'S USE

No. of Claims 6

x \$10/claim

Total due BLM \$ 60.00

TO ALL WHOM IT MAY CONCERN:

- The undersigned certifies that at least \$100 per claim was expended for development, labor and improvements, or equivalent value added, as the annual assessment work for the assessment year ending September 1, 2016 for the following contiguous unpatented mining claim(s), located in the County of Yavapai, in the State of ARIZONA.

BLM Serial No.	Name of Claim	Tp	Rg	Sec	Mer	County Recordation Book and Page No.	Date
		Example: 13N 5E 14 MDM					
34122	Eva K	12.2N	3W	35 NE 36 NW		351-278	1956
34123	PLUTO	12.2N	3W	36 NW		351-280	1956
34124	Vivian D	12.2N	3W	36 NE		351-281	1956
34125	Lois H	12.2N	3W	35 NE 36 NW		351-279	1965
34126	A Square	12.2N	3W	35 NE 26 SE		351-277	1956
84666	Rhonda Veronica	12.2N	3W	36 SW		351; 277/278	1979

RECEIVED
BLM AT STATE OFFICE
2016 AUG 18 P 2:51
PHOENIX, ARIZONA

(Continued on page 2)

RECEIPT # 37025

2. Type of labor and improvements (specify what was done and give the total value for that labor and improvement to show at least \$100 for each claim). If a geological, geochemical, or geophysical survey was performed, as per 30 U.S.C. 28-1, reference the title of the report of survey, give cost and date of the survey and report, and indicate it was filed with the County Recorder:

Description of Work Performed	Value of Work Performed	Date Work Was Performed
Road repair	\$1000.00	7-28-2016

3. Name and mailing address of each person who performed the labor and improvements:

Name (please print)

Nic Azlin

Jim Burns

Current Mailing Address (please print)

P.O. Box 873 Maud Okla. 74854

4760 Carla Vista Prescott Valley 86314

4. Name and mailing address of each person who holds and claims the subject mining claim(s) for the valuable minerals contained therein. Be sure to indicate if there is a change of address:

Name (please print)

Nicolas J. Azlin

Current Mailing Address (please print)

P.O. Box 873 MAUD Okla 74854

RECEIVED
BLM AZ STATE OFFICE
2016 AUG 18 P 2:51
PHOENIX, ARIZONA

5. The undersigned testifies that on the date of 7-28- 2016, all monuments required by law were erected upon the subject claim(s), and all notices required by law were posted on the subject claim(s) or copies thereof were in place, and at said date, each corner monument bore or contained

markings sufficient to appropriately designate the corner of the claim to which it pertains and the name of the claim(s).

I hereby certify under penalty of perjury under the laws of the State of Arizona that the foregoing statements are true and correct:

Nicholas J. [Signature]

Date: 8-4-16

(Signature of person responsible for above statement)

Title 18 U.S.C. 1001 and 43 U.S.C. 1212 make it a crime for any person knowingly and willfully to make to any department or agency of the United States any false, fictitious or fraudulent statements or representations as to any matter within its jurisdiction.

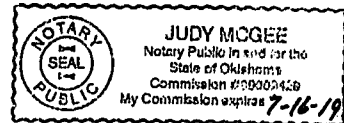
Notary Block

SUBSCRIBED AND SWORN TO before me, this 4th day of August 2016

By: Judy McGee
(Signature of Affiant)

Title: Secretary to Superintendent/Notary

My Commission Expires: 7-16-2019



INSTRUCTIONS

1. This is an optional form that may be used to satisfy the requirements for the Bureau of Land Management (BLM) under the provisions of 43 U.S.C. §1744 and 30 U.S.C. §28-28d and the regulations thereunder (43 CFR part 3835). Since local and State laws may vary, you should contact your local and State agencies where the claims are located to ensure all applicable laws and requirements are satisfied.
2. The claimant(s) must fill in the date in paragraph 1 for the applicable assessment year and the county and state where the claims are located.
3. All claim names, BLM serial numbers, legal descriptions, and original county recording information must be listed for the claims pertaining to this assessment notice.
4. The claimant(s) must complete paragraph 2 listing all labor or improvements which was performed on or did benefit the subject mining claims. The value and date of the labor or improvements must also be listed. The total amount of labor or improvements can be listed, but the total expenditure must equal at least \$100 for each claim.
5. The names and current mailing addresses of the person(s) performing the labor shall be listed in paragraph 3.
6. The name and current mailing address of each owner (claimant) of the claims shall be listed in paragraph 4. The mailing address shall be the owner's address and not the address of an agent or anyone representing the claimant. Be sure to note if there has been a change of address.
7. Paragraph 5 shall be completed to show the date it was verified that all monuments required by law were properly erected, all notices were posted, and that corners were appropriately designated for all claims listed.
8. An exact legible reproduction or duplicate (other than microfilm or other electronic media) of this affidavit or another type of affidavit of assessment work that you file or will file in the county where each claim is located, must be filed with the BLM on or before December 30 of the calendar year in which the assessment year ends. For mill or tunnel sites, a separate notice of intent to hold must be filed with the BLM on or before December 30. Requirements for filing a notice of intent to hold can be found at 43 CFR 835.33.
9. A processing fee of \$10 for each claim listed must be remitted to the BLM along with this or any other affidavit of assessment work.

NOTICES

THE PRIVACY ACT and 43 CFR 2.48(d) require that you be furnished with the following information in connection with the information requested by this form.

AUTHORITY: 30 U.S.C. §28-28d and 43 CFR part 3835 permit collection of the information requested by this form.

PRINCIPAL PURPOSE: The BLM will use the information you provide to document compliance with 43 U.S.C. 1744 and that assessment work has been completed in accordance with 30 U.S.C. § 28-28d and 43 CFR part 3835 in lieu of paying the maintenance fee for the mining claims listed on this form.

ROUTINE USES: The BLM will only disclose this information in accordance with the provisions at 43 CFR 2.56(b) and (c).

EFFECT OF NOT PROVIDING INFORMATION: Disclosure of the requested information is required by 30 U.S.C. § 28-28d and 43 CFR part 3835 for claimants qualified to perform assessment work in lieu of paying the maintenance fee. Failure to submit all the requested information or to complete this form will delay the BLM's processing of the form and may preclude the BLM's acceptance of the assessment work information, which may result in forfeiture of the mining claim(s) by the claimant.

THE PAPERWORK REDUCTION ACT requires us to inform you that:

Use of this form is optional. You must perform assessment if a waiver to pay the maintenance fee has been requested. This form is provided to help you attest that annual assessment work has been completed in lieu of paying the maintenance fee for your claim(s). Submission of the requested information is necessary to obtain or retain a benefit.

You do not have to respond to this or any other Federal agency-sponsored information collection unless it displays a valid OMB control number.

BURDEN HOURS STATEMENT: The estimated public reporting burden for this form is 30 minutes per response, including the time for reviewing instructions, gathering and maintaining data, and completing and reviewing the form. You may submit comments regarding the burden estimate or any other aspect of this form to: U.S. Department of the Interior, Bureau of Land Management (1004-0114), Bureau Information Collection Clearance Officer (WO-630), 1849 C Street, N.W., Room 2134LM, Washington, D.C. 20240.

RECEIVED
BLM AZ STATE OFFICE
2016 AUG 18 P 2:51
PHOENIX, ARIZONA

United States Department of the Interior
Bureau of Land Management
 DIV OF LANDS, MINRLS & ENERGY
 ONE N CENTRAL AVE
 PHOENIX, AZ 85004 -4427
 Phone: 602-417-9200

Receipt

No: 3635025

Transaction #: 3738863	
Date of Transaction: 08/19/2016	
CUSTOMER:	
NICOLAS J AZLIN PO BOX 873 MAUD,OK 74854-0873 US	

LINE #	QTY	DESCRIPTION	REMARKS	UNIT PRICE	TOTAL
1	1.00	LOCATABLE MINERALS / MINING CLAIMS-NOT NEW-UNADJUD,ONE AUTH NO. ONLY / MINING CLAIM MONEY RECEIVED CASES: AMC34122/\$60.00	WAIVER 2017 - 6 / POL 2016 - 6	- n/a -	60.00
TOTAL:					\$60.00

PAYMENT INFORMATION					
1	AMOUNT:	60.00	POSTMARKED:	08/15/2016	
	TYPE:	CHECK	RECEIVED:	08/18/2016	
	CHECK NO:	51247415114			
	NAME:	AZLIN, NICOLAS J PO BOX 873 MAUD OK 74854-0873 US			

REMARKS


This receipt was generated by the automated BLM Collections and Billing System and is a paper representation of a portion of the official electronic record contained therein.

ENTERED
 AUG 23 2016
 BY: *[Signature]*

Nicolas J. Azlin
P.O. Box 873
Maud Oklahoma
74854

OKLAHOMA CITY OK 730

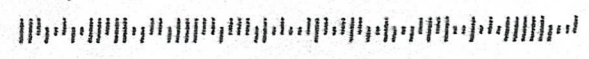
15 AUG 2016 PM 3 L



RECEIVED
BLM AZ STATE OFFICE
2016 AUG 18 P 2:44
PHOENIX, ARIZONA

United States
Dept of the Interior
Bureau of Land Management
Arizona state office
1 North Central Ave. Suite 800
Phoenix Arizona
85004

85004-442700



UNITED STATES
DEPARTMENT OF THE INTERIOR
BUREAU OF LAND MANAGEMENT

MAINTENANCE FEE WAIVER CERTIFICATION

1622
JR

34122
84653
FORM APPROVED
OMB NO. 1004-0114
Expires: October 31, 2016

SEE INSTRUCTIONS ON PAGE 2

- This small miner waiver is filed for the assessment year beginning on September 1, 2015 and ending on September 1, 2016.
- The undersigned and all related parties owned ten or fewer mining claims, mill, or tunnel sites located and maintained on Federal lands in the United States of America on September 1, 2015.
- The undersigned have performed the assessment work required by law for each mining claim listed prior to filing this waiver and understand that by filing this form, the undersigned must file an affidavit of assessment work with the Bureau of Land Management (BLM) by the December 30th following the filing of this waiver.
- The undersigned understand that if the assessment work obligation has not yet come due under 30 U.S.C. 28 (for those claims in their first assessment year only), a notice of intent to hold reciting this condition must be recorded by the December 30th following the filing of this waiver.
- The undersigned understand that mill and tunnel sites may also be listed on this waiver and be waived from payment of the maintenance fee, and that a notice of intent to hold for these sites is required to be filed with the BLM by the December 30th following the filing of this waiver.
- The undersigned understand and acknowledge that pursuant to 43 U.S.C. 1212 and 18 U.S.C. 1001, the filing or recording of a false, fictitious, or fraudulent document with the BLM may result in a fine of up to \$250,000, a prison term not to exceed five years, or both.
- The mining claims, mill or tunnel sites for which this waiver from payment of the maintenance fees is requested are:

CLAIM OR SITE NAME	BLM RECORDATION SERIAL NUMBER
1. Rhonda Veronica	AMC 84666
2. Eva K	AMC 34122
3. Pluto	AMC 34123
4. Vivian D	AMC 34124 34124
5. Lois H	AMC 34125
6. A Square	AMC 34126
7.	
8.	
9.	
10.	

The owner(s) (claimants) of the above mining claims and sites are:

<u>Nicolas J Azlin</u> (Owner's Name - Please Print)	<u>Nicolas J Azlin</u> (Owner's Signature)		
<u>P.O. Box 873</u> (Owner's Mailing Address)	<u>Maud</u> (City)	<u>OK</u> (State)	<u>74154</u> (Zip Code)
_____ (Owner's Name - Please Print)	_____ (Owner's Signature)		
_____ (Owner's Mailing Address)	_____ (City)	_____ (State)	_____ (Zip Code)
_____ (Owner's Name - Please Print)	_____ (Owner's Signature)		
_____ (Owner's Mailing Address)	_____ (City)	_____ (State)	_____ (Zip Code)
_____ (Owner's Name - Please Print)	_____ (Owner's Signature)		
_____ (Owner's Mailing Address)	_____ (City)	_____ (State)	_____ (Zip Code)

RECEIVED
 BLM AD STATE OFFICE
 PHOENIX, ARIZONA
 2015 OCT 19 P 3:00

(Owner's Name - Please Print)	(Owner's Signature)		
(Owner's Mailing Address)	(City)	(State)	(Zip Code)
(Owner's Name - Please Print)	(Owner's Signature)		
(Owner's Mailing Address)	(City)	(State)	(Zip Code)
(Owner's Name - Please Print)	(Owner's Signature)		
(Owner's Mailing Address)	(City)	(State)	(Zip Code)
(Owner's Name - Please Print)	(Owner's Signature)		
(Owner's Mailing Address)	(City)	(State)	(Zip Code)

PHOENIX ARIZONA
 2015 OCT 19 P 3 08
 BLM ASST STATE OFFICE
 RECEIVED

18 U.S.C. 1001 and 43 U.S.C. 1212 make it a crime for any person knowingly and willfully to make to any department or agency of the United States any false, fictitious or fraudulent statements or representations as to any matter within its jurisdiction.

INSTRUCTIONS

1. This certification is made under the provisions of 43 U.S.C. § 1744 and 30 U.S.C. §28-28k and the regulations thereunder (43 CFR Part 3830).
2. The claimant(s) must fill in the dates in paragraph 1 for the beginning and ending of the assessment year for which this waiver is sought.
3. The claimant(s) must fill in the date in paragraph 2 for the beginning of the assessment year for which this waiver is sought.
4. All claim and site names and BLM serial numbers must be listed for the mining claims, mill sites, and tunnel sites for which the waiver is sought.
5. All owners of the mining claims, mill sites, and tunnel sites and their addresses must be given.
6. This waiver form must be signed by all the claimants or their designated agent, in original form. If an agent is designated, a notarized designation of agent, signed by all of the claimants with proper address given, must be submitted with this waiver.
7. This form must be filed no later than September 1st for the upcoming assessment year in the BLM State Office where the mining claims or sites are recorded, or the waiver cannot be granted by the BLM. (Example: To obtain a waiver for the assessment year 2012, which begins on September 1, 2011, you must qualify for and file for a waiver no later than September 1, 2011, in the proper BLM State Office.)
8. For all mining claims which require assessment work, you must record an affidavit of labor on or before the December 30th immediately following the filing of this waiver. For all other mining claims or sites waived, you must record a notice of intent to hold on or before the December 30th immediately following the filing of this waiver.
9. Mill and tunnel sites may also be listed on this waiver and be waived from payment of the maintenance fee. A notice of intent to hold for these sites is required to be filed by the December 30th following the filing of this waiver.

FOR OFFICIAL USE ONLY

EXTREMELY URGENT

Please Rush To Addressee

PLEASE PRESS FIRMLY

Schedule package pickup right from your home or office at usps.com/pickup
Print postage online

PLEASE PRE



1007

U.S. POSTAGE
PAID
SEMINOLE, OK
74888
OCT 17, 15
AMOUNT
\$19.99
00131342-08



UNITED STATES POSTAL SERVICE

EXTREMELY URGENT

Please Rush To Addressee

Flat Rate Envelope

Visit us at usps.com

PLEASE NOTE:

When used internationally affix customs declarations (PS Form 2976, or 2976A).

CUSTOMER USE ONLY

FROM: (PLEASE PRINT) PHONE () - -

Weeks Arin
P.O. Box 712
Mond, OK 74854

PAYMENT BY ACCOUNT (if applicable)

DELIVERY OPTIONS (Customer Use Only)

SIGNATURE REQUIRED Note: The sender must check the "Signature Required" box if the mailer: 1) Requires the addressee's signature; OR 2) Purchases additional insurance; OR 3) Purchases COD service; OR 4) Purchases Return Receipt service. If the box is not checked, the Postal Service will leave the item in the addressee's mail receptacle or other secure location without attempting to obtain the addressee's signature on delivery.

Delivery Options

No Saturday Delivery (delivered next business day)
 Sunday/Holiday Delivery Required (additional fee, where available)
 10:30 AM Delivery Required (additional fee, where available)
 *Refer to USPS.com or local Post Office for availability.

TO: (PLEASE PRINT) PHONE ()

Weeks Arin
P.O. Box 712
Mond, OK 74854

ZIP + 4® (U.S. ADDRESSES ONLY)
74854-0004



EK962047909US



ORIGIN (POSTAL SERVICE USE ONLY)

1-Day 2-Day Military DPO


PO ZIP Code 74854	Scheduled Delivery Date (MM/DD/YY) 10/19/14	Postage \$
Date Accepted (MM/DD/YY) 10/17/14	Scheduled Delivery Time <input type="checkbox"/> 10:30 AM <input checked="" type="checkbox"/> 12:00 PM <input type="checkbox"/> 10:30 AM Delivery Fee	Insurance Fee \$
Time Accepted <input type="checkbox"/> AM <input type="checkbox"/> PM	Sunday/Holiday Premium Fee \$	Return Receipt Fee \$
Weight lbs. oz.	Acceptance Employee Initials	Live Animal Transportation Fee \$
DELIVERY (POSTAL SERVICE USE ONLY)		Total Postage & Fees \$
Delivery Accept (MM/DD/YY)	Time <input type="checkbox"/> AM <input type="checkbox"/> PM	Employee Signature
Delivery Accept (MM/DD/YY)	Time <input type="checkbox"/> AM <input type="checkbox"/> PM	Employee Signature

■ For pickup or USPS Tracking™, visit USPS.com or call 800-222-1811.
■ \$100.00 Insurance Included.

LABEL 11-B, JANUARY 2014 PSN 7890-02-000-9096 3-ADDRESSEE COPY



BLM AZ STATE OFFICE
2015 OCT 19 P 3:08
PHOENIX, ARIZONA



65000010001SSP



EP131 January 2014 U.S. Postal Service

UNITED STATES
DEPARTMENT OF THE INTERIOR
BUREAU OF LAND MANAGEMENT
MAINTENANCE FEE WAIVER CERTIFICATION

622

ASA

34122 84653
FORM APPROVED
OMB NO. 1004-0114
Expires: August 31, 2013

SEE INSTRUCTIONS ON PAGE 2

- This small miner waiver is filed for the assessment year beginning on September 1, 2015 and ending on September 1, 2016.
- The undersigned and all related parties owned ten or fewer mining claims, mill, or tunnel sites located and maintained on Federal lands in the United States of America on September 1, 2015.
- The undersigned have performed the assessment work required by law for each mining claim listed prior to filing this waiver and understand that by filing this form, an affidavit of assessment work must be recorded by the December 30th following the filing of this waiver.
- The undersigned understand that if the assessment work obligation has not yet come due under 30 U.S.C. 28 (for those claims in their first assessment year only), a notice of intent to hold reciting this condition must be recorded by the December 30th following the filing of this waiver.
- The undersigned understand that mill and tunnel sites may also be listed upon this waiver and be waived from payment of the maintenance fee, and that a notice of intent to hold for these sites is required to be recorded by the December 30th immediately following the filing of this waiver.
- The undersigned understand and acknowledge that pursuant to 43 U.S.C. 1212 and 18 U.S.C. 1001, the filing or recording of a false, fictitious, or fraudulent document with the Bureau of Land Management may result in a fine of up to \$250,000, a prison term not to exceed five years, or both.
- The mining claims, mill or tunnel sites for which this waiver from payment of the maintenance fees is requested are:

CLAIM OR SITE NAME	BLM RECORDATION SERIAL NUMBER
1. Rhonda Veronica	AMC 84666 ✓
2. Eva K	" 34122
3. Pluto	" 34123
4. Vivian D	" 34124
5. Lois H	" 34125
5. A Square	" 34126
7.	
8.	
9.	
10.	

The owner(s) (claimants) of the above mining claims and sites are:

Nicolas J Azlin
(Owner's Name - Please Print)

Nicolas J Azlin
(Owner's Signature)

P.O. Box 873
(Street or P.O. Box)

MAUD OKlahoma 74854
(City) (State) (Zip Code)

PHOENIX, ARIZONA
2015 SEP - 1 P 2:10
BLM RECEIVED
OFFICE

(Owner's Name - Please Print)

(Owner's Signature)

(Street or P.O. Box)

(City) (State) (Zip Code)

(Owner's Name - Please Print)

(Owner's Signature)

(Street or P.O. Box)

(City) (State) (Zip Code)

ENTERED
SEP 11 2015
BY: JR

NEW
11/27/15
JR

(Owner's Name - Please Print)

(Owner's Signature)

(Street or P.O. Box)

(City)

(State)

(Zip Code)

(Owner's Name - Please Print)

(Owner's Signature)

(Street or P.O. Box)

(City)

(State)

(Zip Code)

(Owner's Name - Please Print)

(Owner's Signature)

(Street or P.O. Box)

(City)

(State)

(Zip Code)

(Owner's Name - Please Print)

(Owner's Signature)

(Street or P.O. Box)

(City)

(State)

(Zip Code)

Title 18 U.S.C. Section 1001 and Title 43 U.S.C. Section 1212 makes it a crime for any person knowingly and willfully to make to any department or agency of the United States any false, fictitious or fraudulent statements or representations as to any matter within its jurisdiction.

INSTRUCTIONS

- 1. This certification is made under the provisions of §1744 of Title 43 and § 28-28k of Title 30 of the United States Code; and the regulations thereunder (43 CFR Part 3830).
- 2. The claimant(s) must fill in the dates in paragraph 1 for the beginning and ending of the assessment year for which this waiver is sought.
- 3. The claimant(s) must fill in the date in paragraph 2 for the beginning of the assessment year for which this waiver is sought.
- 4. All claim and site names and Bureau of Land Management (BLM) serial numbers must be listed for the mining claims, mill sites, and tunnel sites for which the waiver is sought.
- 5. All owners of the mining claims, mill sites, and tunnel sites and their addresses must be given.
- 6. This waiver form must be signed by all the claimants or their designated agent, in original form. If an agent is designated, a notarized designation of agent, signed by all of the claimants with proper address given, must be submitted with this waiver.
- 7. This form must be filed no later than September 1st for the upcoming assessment year in the BLM State Office where the mining claims or sites are recorded, or the waiver cannot be granted by the BLM. (Example: To obtain a waiver for the assessment year 2012, which begins on September 1, 2011, you must qualify for and file for a waiver no later than September 1, 2011, in the proper BLM State Office.)
- 8. For all mining claims which require assessment work, you must record an affidavit of labor on or before the December 30th immediately following the filing of this waiver. For all other mining claims or sites waived, you must record a notice of intent to hold on or before the December 30th immediately following the filing of this waiver.
- 9. Mill and tunnel sites may also be listed upon this waiver and be waived from payment of the maintenance fee. A notice of intent to hold for these sites is required to be filed by the December 30th following the filing of this waiver.

FOR OFFICIAL USE ONLY

When Recorded Return Document to:

Nicolas J Azlin
PO Box 873
MAUD Oklahoma
74854

34122
84653

Check here if this is a change of address.

Telephone: _____

E-mail address: _____

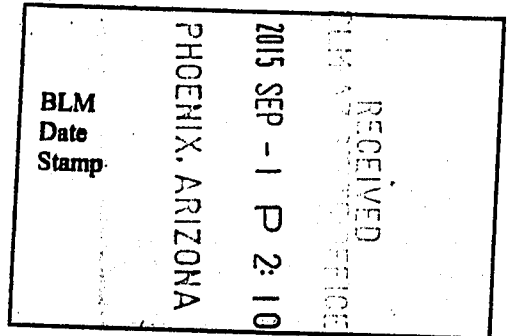
AFFIDAVIT OF PERFORMANCE OF ANNUAL WORK

1. State of Arizona, County of YAVAPAI ss:

2. I (Name) Nicolas J. Azlin

3. Reside at (Address) 35073 EN 1290

City Maud County Pottawatomie



State OK zip 74854-0007 being duly sworn, depose and say that I am a citizen of the United States, more than eighteen years of age, and that all of the facts set forth in this affidavit, subject to the provisions and penalties of 18 U.S.C. 1001 pertaining to the filing of false, fictitious, or fraudulent statements with the United States, are true and correct according to the best of my knowledge, information and belief.

4. Owner's name and address (if not shown in Items 1-3 above) _____

5. That I am personally acquainted with the mining claim(s). The work and improvements were made by and at the expense of the owner(s) of said claim(s). Said contiguous group of claims, listed on this document, are situated in the

WEAVER (optional) Mining District; Yavapai County, Arizona.

Line No.	AMC NUMBER	CLAIM/SITE NAME	COUNTY RECORDER DATA (if available)	TWP.	RNG	SEC
1	84666	Rhonda Veronica	351 - 277/278	12.2 N	3 W	36 5 W
2	34122	Eva K	351 - 278	12.2 N	3 W	35 NE 36 NW
3	34123	Pluto	351 - 280	12.2 N	3 W	36 NW
4	34124	Vivian D	351 - 281	12.2 N	3 W	36 N 2
5	34125	Cois H	351 - 279	12.2 N	3 W	35 NE 36 NW
6	34126	A Square	351 - 277	12.2 N	3 W	35 NE 36 SE

ENTERED
SEP 08 2015
BY: JA

AFFIDAVIT OF PERFORMANCE OF ANNUAL WORK – page 2

RECEIVED
 2015 SEP - 1 P 2:10
 PHOENIX, ARIZONA
 BLM
 Date
 Stamp

7					
8					
9					
10					

6. That between the dates starting at 12 o'clock noon on September 1, 20 15 and ending at 12 o'clock noon on September 1, 20 16 at least \$ 1000.00 dollars worth of work and improvements were done and performed upon said claim(s) or upon one or more of a contiguous group of claims for the benefit of all, wholly or partly outside of a contiguous group of claims for the benefit of all, not including the location work.

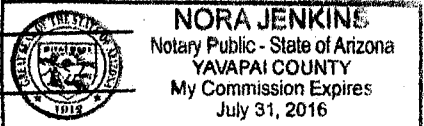
7. That the following persons were employed to perform the work and improvements described herein: Jim Burns, Kirk Hecker, Tim Azlin, & Nicolas Azlin

8. That the work and improvements performed were: road repair

9. Dated: 8/3/2016 Signature: Nicolas J. Azlin

SUBSCRIBED AND SWORN TO before me, a Notary Public, this 3 day of August 2016

By: Nora Jenkins
 Notary Public
 My Commission Expires July 31, 2016


 NORA JENKINS
 Notary Public - State of Arizona
 YAVAPAI COUNTY
 My Commission Expires
 July 31, 2016

Bureau of Land Management
 Arizona State Office
www.az.blm.gov

No. of Claims: 6 x \$10 = \$60.00
 Check No.: 111-0 Init. AA
 Receipt No.: 3385058
 For BLM Use Only

Form: MCF108
 Revised Jan. 2006
 Page 2 of 2

United States Department of the Interior
Bureau of Land Management
 LANDS/RECREATION & PLANNING
 ONE N CENTRAL AVE
 PHOENIX, AZ 85004 -2203
 Phone: 602-417-9200

Receipt

No: 3385058

Transaction #: 3483396	
Date of Transaction: 09/02/2015	
CUSTOMER:	
NICOLAS J AZLIN PO BOX 873 MAUD,OK 74854-0873 US	

LINE #	QTY	DESCRIPTION	REMARKS	UNIT PRICE	TOTAL
1	1.00	LOCATABLE MINERALS / MINING CLAIMS-NOT NEW-UNADJUD,ONE AUTH NO. ONLY / MINING CLAIM MONEY RECEIVED CASES: AMC84666/\$60.00	WAIVER - 6 2016 / POL - 6 2015	- n/a -	60.00
TOTAL:					\$60.00

PAYMENT INFORMATION					
1	AMOUNT:	60.00	POSTMARKED:	08/29/2015	
	TYPE:	CHECK	RECEIVED:	09/01/2015	
	CHECK NO:	17271810235			
	NAME:	AZLIN, NICOLAS J PO BOX 873 MAUD OK 74854-0873 US			

REMARKS

This receipt was generated by the automated BLM Collections and Billing System and is a paper representation of a portion of the official electronic record contained therein.

ENTERED
 SEP 08 2015
 BY: *JA*

9/2/2015

Nicolas Azlin
P.O. Box 873
Mand Oklahoma

RECEIVED
BLM STATE OFFICE
74854-0000

2015 SEP -1 P 2:10

PHOENIX, ARIZONA

PHOENIX AZ 852

29 AUG 2015 PM 6 L



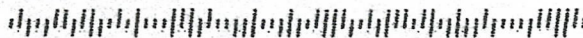
United States Dept of the Interior
Bureau of Land Management

One N. Central Ave.

Suite 800

Phoenix Az 85004-4427

8500494427



MAINTENANCE FEE WAIVER CERTIFICATION

AA

SEE INSTRUCTIONS ON PAGE 2

1. This small miner waiver is filed for the assessment year beginning on September 1, 2014 and ending on September 1, 2015.
2. The undersigned and all related parties owned ten or fewer mining claims, mill, or tunnel sites located and maintained on Federal lands in the United States of America on September 1, 2014.
3. The undersigned have performed the assessment work required by law for each mining claim listed prior to filing this waiver and understand that by filing this form, an affidavit of assessment work must be recorded by the December 30th following the filing of this waiver.
4. The undersigned understand that if the assessment work obligation has not yet come due under 30 U.S.C. 28 (for those claims in their first assessment year only), a notice of intent to hold reciting this condition must be recorded by the December 30th following the filing of this waiver.
5. The undersigned understand that mill and tunnel sites may also be listed upon this waiver and be waived from payment of the maintenance fee, and that a notice of intent to hold for these sites is required to be recorded by the December 30th immediately following the filing of this waiver.
6. The undersigned understand and acknowledge that pursuant to 43 U.S.C. 1212 and 18 U.S.C. 1001, the filing or recording of a false, fictitious, or fraudulent document with the Bureau of Land Management may result in a fine of up to \$250,000, a prison term not to exceed five years, or both.
7. The mining claims, mill or tunnel sites for which this waiver from payment of the maintenance fees is requested are:

CLAIM OR SITE NAME	BLM RECORDATION SERIAL NUMBER
1. <u>Eva K</u>	<u>34122</u>
2. <u>Pluto</u>	<u>34123</u>
3. <u>Vivian D</u>	<u>34124</u>
4. <u>Lois H</u>	<u>34125</u>
5. <u>A-Square</u>	<u>34126</u>
6. <u>Rhonda Veronica</u>	<u>84666</u>
7.	
8.	
9.	
10.	

RECEIVED
BLM AZ STATE OFFICE
2014 AUG 21 P 2:10
PHOENIX, ARIZONA

The owner(s) (claimants) of the above mining claims and sites are:

Nicolas J Azlin

(Owner's Name - Please Print)

Nicolas J Azlin

(Owner's Signature)

Po Box 873 Mand Oklahoma

(Street or P.O. Box)

Mand

(City)

OK

(State)

74854

(Zip Code)

(Owner's Name - Please Print)

(Owner's Signature)

(Street or P.O. Box)

(City)

(State)

(Zip Code)

(Owner's Name - Please Print)

(Owner's Signature)

(Street or P.O. Box)

(City)

(State)

(Zip Code)

(Continued on page 2)

ENTERED
SEP 11 2014
BY: DM

NWV
9/22/2014
DM

(Owner's Name - Please Print)

(Owner's Signature)

(Street or P.O. Box)

(City)

(State)

(Zip Code)

(Owner's Name - Please Print)

(Owner's Signature)

(Street or P.O. Box)

(City)

(State)

(Zip Code)

(Owner's Name - Please Print)

(Owner's Signature)

(Street or P.O. Box)

(City)

(State)

(Zip Code)

(Owner's Name - Please Print)

(Owner's Signature)

(Street or P.O. Box)

(City)

(State)

(Zip Code)

Title 18 U.S.C. Section 1001 and Title 43 U.S.C. Section 1212 makes it a crime for any person knowingly and willfully to make to any department or agency of the United States any false, fictitious or fraudulent statements or representations as to any matter within its jurisdiction.

INSTRUCTIONS

1. This certification is made under the provisions of §1744 of Title 43 and § 28-28k of Title 30 of the United States Code; and the regulations thereunder (43 CFR Part 3830).
2. The claimant(s) must fill in the dates in paragraph 1 for the beginning and ending of the assessment year for which this waiver is sought.
3. The claimant(s) must fill in the date in paragraph 2 for the beginning of the assessment year for which this waiver is sought.
4. All claim and site names and Bureau of Land Management (BLM) serial numbers must be listed for the mining claims, mill sites, and tunnel sites for which the waiver is sought.
5. All owners of the mining claims, mill sites, and tunnel sites and their addresses must be given.
6. This waiver form must be signed by all the claimants or their designated agent, in original form. If an agent is designated, a notarized designation of agent, signed by all of the claimants with proper address given, must be submitted with this waiver.
7. This form must be filed no later than September 1st for the upcoming assessment year in the BLM State Office where the mining claims or sites are recorded, or the waiver cannot be granted by the BLM. (Example: To obtain a waiver for the assessment year 2012, which begins on September 1, 2011, you must qualify for and file for a waiver no later than September 1, 2011, in the proper BLM State Office.)
8. For all mining claims which require assessment work, you must record an affidavit of labor on or before the December 30th immediately following the filing of this waiver. For all other mining claims or sites waived, you must record a notice of intent to hold on or before the December 30th immediately following the filing of this waiver.
9. Mill and tunnel sites may also be listed upon this waiver and be waived from payment of the maintenance fee. A notice of intent to hold for these sites is required to be filed by the December 30th following the filing of this waiver.

FOR OFFICIAL USE ONLY

34122
84653

When Recorded Return Document to:
Nicolas J. Azlin
PO Box 873
Maud Oklahoma
74854

UPDATED
08/25/14
←

Check here if this is a change of address.
Telephone: 405-584-0402
E-mail address: NicAzlin48@yahoo

AFFIDAVIT OF PERFORMANCE OF ANNUAL WORK

1. State of Arizona, County of Yavapai ss:
2. I (Name) Nicolas J. Azlin
3. Reside at (Address) 35073 E W 129
Maud, OK 74854
City Maud County Seminole

RECEIVED
BLM AZ STATE OFFICE
2014 AUG 21 P 2:09
PHOENIX, ARIZONA
BLM Date Stamp

State OK Zip 74854 being duly sworn, depose and say that I am a citizen of the United States, more than eighteen years of age, and that all of the facts set forth in this affidavit, subject to the provisions and penalties of 18 U.S.C. 1001 pertaining to the filing of false, fictitious, or fraudulent statements with the United States, are true and correct according to the best of my knowledge, information and belief.

4. Owner's name and address (if not shown in Items 1-3 above).

5. That I am personally acquainted with the mining claim(s). The work and improvements were made by and at the expense of the owner(s) of said claim(s). Said contiguous group of claims, listed on this document, are situated in the

(optional) Mining District: Yavapai County, Arizona.

Line No.	AMC NUMBER	CLAIM/SITE NAME	COUNTY RECORDER DATA (if available)	TWP	RNG	SEC
1	34120	Eva K	Book / Page 351 / 278	12.2N	3W	35NE 36NW
2	34123	Pinto	351 / 280	12.2N	3W	36NW
3	34124	Vivian D	351 / 281	12.2N	3W	36N2
4	34125	Lois H	351 / 279	12.2N	3W	35NE 36NW
5	34126	A Square	351 / 277	12.2N	3W	35NE 26SE
6	84666	Rhonda Veronica	351 / 277/278	12.2N	3W	36SW

INDEXED
AUG 25 2014
BY: RAN

AFFIDAVIT OF PERFORMANCE OF ANNUAL WORK – page 2

RECEIVED
BLM AZ STATE OFFICE
2014 AUG 21 P 2:09
PHOENIX, ARIZONA

BLM
Date
Stamp

7					
8					
9					
10					

6. That between the dates starting at 12 o'clock noon on September 1, 20 14 and ending at 12 o'clock noon on September 1, 20 15 at least \$ 900.00 dollars worth of work and improvements were done and performed upon said claim(s) or upon one or more of a contiguous group of claims for the benefit of all, wholly or partly outside of a contiguous group of claims for the benefit of all, not including the location work.

7. That the following persons were employed to perform the work and improvements described herein: Steve Barnes, & Jim Burns

8. That the work and improvements performed were: road repair

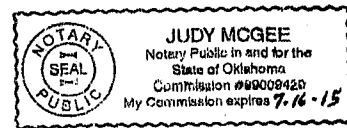
9. Dated: 9-18-14 Signature: Nicolas J. Azlin

SUBSCRIBED AND SWORN TO before me, a Notary Public, this 18th day of August 20 14

By: Nicolas J. Azlin

Notary Public Judy McGee

My Commission Expires 7-16-15



Bureau of Land Management
Arizona State Office
www.az.blm.gov


No. of Claims: 6 x \$10 = \$60.00
Check No.: MD Init. JA
Receipt No.: 3109035
For BLM Use Only

Form: MCF108
Revised Jan. 2006
Page 2 of 2

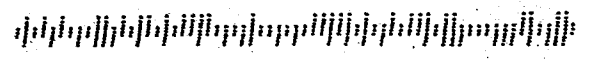
Nicolas J. Azlin
P.O. Box 873
Maud, OK 74854

OKLAHOMA CITY OK 731

18 AUG 2014 PM 4 L



United States Dept. of the Interior
Bureau of Land Management
Arizona state office
1 North Central Ave.
Suite 800
Phoenix Arizona
~~85004~~
85004



United States Department of the Interior
Bureau of Land Management
 LANDS/RECREATION & PLANNING
 ONE N CENTRAL AVE
 PHOENIX, AZ 85004 -2203
 Phone: 602-417-9200

INTE
 AUG 25 2014
 BY: *Ran*

Receipt

No: 3109035

Transaction #: 3200719	
Date of Transaction: 08/22/2014	
CUSTOMER:	
NICOLAS J AZLIN PO BOX 873 MAUD, OK 74854-0873 US	

LINE #	QTY	DESCRIPTION	REMARKS	UNIT PRICE	TOTAL
1	1.00	LOCATABLE MINERALS / MINING CLAIMS-NOT NEW-UNADJUD, ONE AUTH NO. ONLY / MINING CLAIM MONEY RECEIVED CASES: AMC34122/\$60.00	MAINT FEE WAIVER (6) 2015 / POL (6) 2014	- n/a -	60.00
TOTAL:					\$60.00

PAYMENT INFORMATION			
1	AMOUNT:	60.00	POSTMARKED: 08/18/2014
	TYPE:	CHECK	RECEIVED: 08/21/2014
	CHECK NO:	191658	
	NAME:	AZLIN, NICOLAS J PO BOX 873 MAUD OK 74854-0873 US	

REMARKS

This receipt was generated by the automated BLM Collections and Billing System and is a paper representation of a portion of the official electronic record contained therein.

UNITED STATES
DEPARTMENT OF THE INTERIOR
BUREAU OF LAND MANAGEMENT

MAINTENANCE FEE WAIVER CERTIFICATION

376

Amc 84653
Amc 34122
FORM APPROVED
OMB NO. 1004-0114
Expires: August 31, 2013

SEE INSTRUCTIONS ON PAGE 2

1. This small miner waiver is filed for the assessment year beginning on September 1, 2013 and ending on September 1, 2014.
2. The undersigned and all related parties owned ten or fewer mining claims, mill, or tunnel sites located and maintained on Federal lands in the United States of America on September 1, 2013.
3. The undersigned have performed the assessment work required by law for each mining claim listed prior to filing this waiver and understand that by filing this form, an affidavit of assessment work must be recorded by the December 30th following the filing of this waiver.
4. The undersigned understand that if the assessment work obligation has not yet come due under 30 U.S.C. 28 (for those claims in their first assessment year only), a notice of intent to hold reciting this condition must be recorded by the December 30th following the filing of this waiver.
5. The undersigned understand that mill and tunnel sites may also be listed upon this waiver and be waived from payment of the maintenance fee, and that a notice of intent to hold for these sites is required to be recorded by the December 30th immediately following the filing of this waiver.
6. The undersigned understand and acknowledge that pursuant to 43 U.S.C. 1212 and 18 U.S.C. 1001, the filing or recording of a false, fictitious, or fraudulent document with the Bureau of Land Management may result in a fine of up to \$250,000, a prison term not to exceed five years, or both.
7. The mining claims, mill or tunnel sites for which this waiver from payment of the maintenance fees is requested are:

CLAIM OR SITE NAME	BLM RECORDATION SERIAL NUMBER
1. Rhonda Veronica ✓	Amc 84666
2. Eva K	Amc 34122
3. Pluto	Amc 34123
4. Vivian D	Amc 34124
5. Lois H	Amc 34125
6. A Square	Amc 34126
7.	
8.	
9.	
10.	

The owner(s) (claimants) of the above mining claims and sites are:

Nicolas J. Azlin
(Owner's Name - Please Print)

Nicolas J. Azlin
(Owner's Signature)

4760 Carla Vista
(Street or P.O. Box)

Prescott Valley Az 86314
(City) (State) (Zip Code)

(Owner's Name - Please Print)

(Owner's Signature)

(Street or P.O. Box)

(City) (State) (Zip Code)

(Owner's Name - Please Print)

(Owner's Signature)

(Street or P.O. Box)

(City) (State) (Zip Code)

(Continued on page 2)

BLM AZ STATE OFFICE
RECEIVED
2013 AUG 30 PM 5:23
PHOENIX ARIZONA

ENTERED
SEP 18 2013
BY: AT

RECEIVED
BLM AZ STATE OFFICE
2013 AUG 20 P 2:53
PHOENIX ARIZONA

6/PB

(Owner's Name - Please Print)

(Owner's Signature)

(Street or P.O. Box)

(City)

(State)

(Zip Code)

(Owner's Name - Please Print)

(Owner's Signature)

(Street or P.O. Box)

(City)

(State)

(Zip Code)

(Owner's Name - Please Print)

(Owner's Signature)

(Street or P.O. Box)

(City)

(State)

(Zip Code)

(Owner's Name - Please Print)

(Owner's Signature)

(Street or P.O. Box)

(City)

(State)

(Zip Code)

Title 18 U.S.C. Section 1001 and Title 43 U.S.C. Section 1212 makes it a crime for any person knowingly and willfully to make to any department or agency of the United States any false, fictitious or fraudulent statements or representations as to any matter within its jurisdiction.

INSTRUCTIONS

1. This certification is made under the provisions of §1744 of Title 43 and § 28-28k of Title 30 of the United States Code; and the regulations thereunder (43 CFR Part 3830).
2. The claimant(s) must fill in the dates in paragraph 1 for the beginning and ending of the assessment year for which this waiver is sought.
3. The claimant(s) must fill in the date in paragraph 2 for the beginning of the assessment year for which this waiver is sought.
4. All claim and site names and Bureau of Land Management (BLM) serial numbers must be listed for the mining claims, mill sites, and tunnel sites for which the waiver is sought.
5. All owners of the mining claims, mill sites, and tunnel sites and their addresses must be given.
6. This waiver form must be signed by all the claimants or their designated agent, in original form. If an agent is designated, a notarized designation of agent, signed by all of the claimants with proper address given, must be submitted with this waiver.
7. This form must be filed no later than September 1st for the upcoming assessment year in the BLM State Office where the mining claims or sites are recorded, or the waiver cannot be granted by the BLM. (Example: To obtain a waiver for the assessment year 2012, which begins on September 1, 2011, you must qualify for and file for a waiver no later than September 1, 2011, in the proper BLM State Office.)
8. For all mining claims which require assessment work, you must record an affidavit of labor on or before the December 30th immediately following the filing of this waiver. For all other mining claims or sites waived, you must record a notice of intent to hold on or before the December 30th immediately following the filing of this waiver.
9. Mill and tunnel sites may also be listed upon this waiver and be waived from payment of the maintenance fee. A notice of intent to hold for these sites is required to be filed by the December 30th following the filing of this waiver.

BLM ARIZONA STATE OFFICE
RECEIVED
2013 JUN 20 P 5:23
PHOENIX, ARIZONA

FOR OFFICIAL USE ONLY

BLM ARIZONA STATE OFFICE
RECEIVED
2013 JUN 20 P 2:53
PHOENIX, ARIZONA

Nic Azlin
4760 Carla Vista
Prescott Valley Az.

PHOENIX AZ 852


19 AUG 2013 PM 8 L



RECEIVED
BLM AZ STATE OFFICE
2013 AUG 20 P 2:53
PHOENIX, ARIZONA
86314

United States
Dept. of the Interior
Bureau of Land Management
One North Central Ave. suite 800
Phoenix Arizona
85004

85004442700



Nic Azlin
4760 Carla Vista
Prescott Valley Az.

PHOENIX AZ 852

19 AUG 2013 PM 8 L



RECEIVED
BLM AZ STATE OFFICE

2013 AUG 20 P 2:53

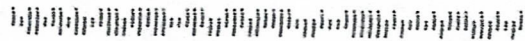
PHOENIX, ARIZONA

6314

United States
Dept. of the Interior
Bureau of Land Management
One North Central Ave. suite 800
Phoenix Arizona

85004

85004442700



AMC 84653

34122

When Recorded Return Document to:

Nicolas J. Azlin
4760 Carla Vista
Prescott Valley
86314

Check here is this is a change of address.

Telephone: 405 584 0402

E-mail address: NICAZLIN69@yahoo.com

AFFIDAVIT OF PERFORMANCE OF ANNUAL WORK

1. State of Arizona, County of YAVAPAI ss:

2. I (Name) Nicolas J. Azlin

3. Reside at (Address) 4760 Carla Vista

City Prescott Valley County Yavapai

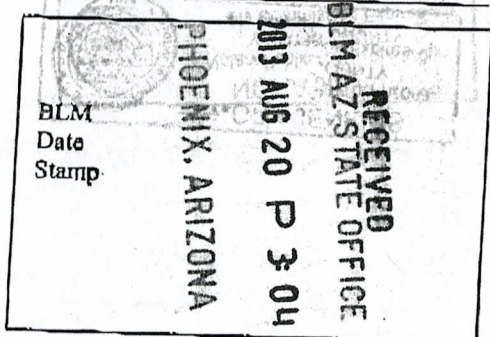
State AZ Zip 86314 being duly sworn, depose and say that I am a citizen of the United States, more than eighteen years of age, and that all of the facts set forth in this affidavit, subject to the provisions and penalties of 18 U.S.C. 1001 pertaining to the filing of false, fictitious, or fraudulent statements with the United States, are true and correct according to the best of my knowledge, information and belief.

4. Owner's name and address (if not shown in Items 1-3 above).

5. That I am personally acquainted with the mining claim(s). The work and improvements were made by and at the expense of the owner(s) of said claim(s). Said contiguous group of claims, listed on this document, are situated in the

Wraaver (optional) Mining District: Yavapai County, Arizona.

Line No.	AMC NUMBER	CLAIM/SITE NAME	COUNTY RECORDER DATA (if available)	TWP	RNG	SEC
1	84666	Rhonda Veronica	351 / 277-278	12.2 N	3 W	36 SW
2	34122	Eva K	351 / 278	12 N	3 W	35 NE 36 NW
3	34123	Pluto	351 / 280	12 N	3 W	36 NW
4	34124	Vivian D	351 / 281	12 N	3 W	36 N2
5	34125	Lois H	351 / 279	12 N	3 W	35 NE 36 NW
6	34126	A Square	351 / 277	12 N 12.2 N	3 W	35 NE 26 SE



Form: MCF108
 Revised Jan. 2006
 Page 1 of 2

ENTERED
 SEP 12 2013
 BY: ACT

AFFIDAVIT OF PERFORMANCE OF ANNUAL WORK - page 2

RECEIVED
BLM AZ STATE OFFICE
2013 AUG 20 P 3:04
PHOENIX, ARIZONA

BLM
Date
Stamp

7						
8						
9						
10						

6. That between the dates starting at 12 o'clock noon on September 1, 20 13 and ending at 12 o'clock noon on September 1, 20 14 at least \$ 900.00 dollars worth of work and improvements were done and performed upon said claim(s) or upon one or more of a contiguous group of claims for the benefit of all, wholly or partly outside of a contiguous group of claims for the benefit of all, not including the location work.

7. That the following persons were employed to perform the work and improvements described herein: Nic Azlin
Steve Burns + Jim Burns

8. That the work and improvements performed were: road repair


9. Dated: 8/17/13 Signature: Nicolas J Azlin

SUBSCRIBED AND SWORN TO before me, a Notary Public, this 17 day of August, 20 13

By: Nicolas J Azlin

Notary Public Nora Jenkins

My Commission Expires July 31, 2016



Bureau of Land Management
Arizona State Office
www.az.blm.gov

No. of Claims: 6 x \$10 = 60
 Check No.: 7940 Init. JML
 Receipt No.: 2860461
 For BLM Use Only

Nicolas J Azlin
4760 Carla Vista
Prescott Valley Az.
86314

PHOENIX AZ 852


19 AUG 2013 PM 4 L



United States
Dept. of the Interior
Bureau of Land Management
One North Central Ave. Suite 800
Phoenix Arizona
85004

AUG 19 2013
RECEIVED
BLM AZ STATE OFFICE
2013 AUG 20 P 3:04
PHOENIX, ARIZONA

85004442700



Nicolas J Azlin
4760 Carla Vista
Prescott Valley Az.
86314

PHOENIX AZ 852

19 AUG 2013 PM 4 L



United States

Dept. of the Interior
Bureau of Land Management

One North Central Ave. Suite 800

Phoenix Arizona

85004

AUG 19 2013
RECEIVED
BLM AZ STATE OFFICE
2013 AUG 20 P 3 04
PHOENIX, ARIZONA

85004442700



United States Department of the Interior
 Bureau of Land Management
 LANDS/RECREATION & PLANNING
 ONE N CENTRAL AVE
 PHOENIX, AZ 85004 -2203
 Phone: 602-417-9200

Receipt

No: 2860461

Transaction #: 2946321	
Date of Transaction: 08/20/2013	
CUSTOMER:	
NICOLAS J AZLIN 4760 N CARLA VISTA DR PRESCOTT VALLEY, AZ 86314-7107 US	

LINE #	QTY	DESCRIPTION	REMARKS	UNIT PRICE	TOTAL
1	1.00	LOCATABLE MINERALS / MINING CLAIMS-NOT NEW-UNADJUD, ONE AUTH NO. ONLY / MINING CLAIM MONEY RECEIVED CASES: AMC84666/\$60.00	POL 2013/1	- n/a -	60.00
TOTAL:					\$60.00

PAYMENT INFORMATION					
1	AMOUNT:	60.00	POSTMARKED:	08/19/2013	
	TYPE:	CHECK	RECEIVED:	08/20/2013	
	CHECK NO:	204892627940			
	NAME:	AZLIN, NICOLAS 4760 N CARLA VISTA DR PRESCOTT VALLEY AZ 86314-7107 US			

REMARKS

This receipt was generated by the automated BLM Collections and Billing System and is a paper representation of a portion of the official electronic record contained therein.

UNITED STATES
DEPARTMENT OF THE INTERIOR
BUREAU OF LAND MANAGEMENT

MAINTENANCE FEE WAIVER CERTIFICATION

FORM APPROVED
OMB NO. 1004-0114 (479)
Expires: August 31, 2013

SEE INSTRUCTIONS ON PAGE 2

(PB)

34122

84653

1. This small miner waiver is filed for the assessment year beginning on September 1, 2012 and ending on September 1, 2013.
2. The undersigned and all related parties owned ten or fewer mining claims, mill, or tunnel sites located and maintained on Federal lands in the United States of America on September 1, 2012.
3. The undersigned have performed the assessment work required by law for each mining claim listed prior to filing this waiver and understand that by filing this form, an affidavit of assessment work must be recorded by the December 30th following the filing of this waiver.
4. The undersigned understand that if the assessment work obligation has not yet come due under 30 U.S.C. 28 (for those claims in their first assessment year only), a notice of intent to hold reciting this condition must be recorded by the December 30th following the filing of this waiver.
5. The undersigned understand that mill and tunnel sites may also be listed upon this waiver and be waived from payment of the maintenance fee, and that a notice of intent to hold for these sites is required to be recorded by the December 30th immediately following the filing of this waiver.
6. The undersigned understand and acknowledge that pursuant to 43 U.S.C. 1212 and 18 U.S.C. 1001, the filing or recording of a false, fictitious, or fraudulent document with the Bureau of Land Management may result in a fine of up to \$250,000, a prison term not to exceed five years, or both.
7. The mining claims, mill or tunnel sites for which this waiver from payment of the maintenance fees is requested are:

CLAIM OR SITE NAME	BLM RECORDATION SERIAL NUMBER
1. Eva K	✓ AMC 34122
2. Pluto	34123
3. Vivian D	34124
4. Lois H	34125
5. A Square	34126
6. Rhonda Veronica	84666
7.	
8.	
9.	
10.	

The owner(s) (claimants) of the above mining claims and sites are:

Nicolas J. Azlin
 (Owner's Name - Please Print)
 1006 Roosevelt
 (Street or P.O. Box)
 Seminole OKlahoma 74868
 (City) (State) (Zip Code)

Nicolas J. Azlin
 (Owner's Signature) 8-20-12

 (Owner's Name - Please Print)

 (Street or P.O. Box)

 (City) (State) (Zip Code)

 (Owner's Signature)

 (Owner's Name - Please Print)

 (Street or P.O. Box)

 (City) (State) (Zip Code)

 (Owner's Signature)

PHOENIX, ARIZONA
 2012 AUG 27 P 4: 18
 RECEIVED
 BLM-AZ STATE OFFICE

ENTERED IN COMPUTER
 RE 9-18-12

NL
RZ

(Owner's Name - Please Print)

(Owner's Signature)

(Street or P.O. Box)

(City)

(State)

(Zip Code)

(Owner's Name - Please Print)

(Owner's Signature)

(Street or P.O. Box)

(City)

(State)

(Zip Code)

(Owner's Name - Please Print)

(Owner's Signature)

(Street or P.O. Box)

(City)

(State)

(Zip Code)

(Owner's Name - Please Print)

(Owner's Signature)

(Street or P.O. Box)

(City)

(State)

(Zip Code)

Title 18 U.S.C. Section 1001 and Title 43 U.S.C. Section 1212 makes it a crime for any person knowingly and willfully to make to any department or agency of the United States any false, fictitious or fraudulent statements or representations as to any matter within its jurisdiction.

INSTRUCTIONS

1. This certification is made under the provisions of §1744 of Title 43 and § 28-28k of Title 30 of the United States Code; and the regulations thereunder (43 CFR Part 2930);
2. The claimant(s) must fill in the dates in paragraph 1 for the beginning and ending of the assessment year for which this waiver is sought.
3. The claimant(s) must fill in the date in paragraph 2 for the beginning of the assessment year for which this waiver is sought.
4. All claim and site names and Bureau of Land Management (BLM) serial numbers must be listed for the mining claims, mill sites, and tunnel sites for which the waiver is sought.
5. All owners of the mining claims, mill sites, and tunnel sites and their addresses must be given.
6. This waiver form must be signed by all the claimants or their designated agent, in original form. If an agent is designated, a notarized designation of agent, signed by all of the claimants with proper address given, must be submitted with this waiver.
7. This form must be filed no later than September 1st for the upcoming assessment year in the BLM State Office where the mining claims or sites are recorded, or the waiver cannot be granted by the BLM. (Example: To obtain a waiver for the assessment year 2012, which begins on September 1, 2011, you must qualify for and file for a waiver no later than September 1, 2011, in the proper BLM State Office.)
8. For all mining claims which require assessment work, you must record an affidavit of labor on or before the December 30th immediately following the filing of this waiver. For all other mining claims or sites waived, you must record a notice of intent to hold on or before the December 30th immediately following the filing of this waiver.
9. Mill and tunnel sites may also be listed upon this waiver and be waived from payment of the maintenance fee. A notice of intent to hold for these sites is required to be filed by the December 30th following the filing of this waiver.

FOR OFFICIAL USE ONLY

RECEIVED
BLM STATE OFFICE
PHOENIX, ARIZONA
AUG 27 P 4:18

(Form 3830-2, page 2)

When Recorded/Return Document to:

Nicolas J. Arlin
1006 Roosevelt
Seminole Oklahoma
74868

Amc 34122

84653

Check here is this is a change of address.

Telephone: _____

E-mail address: _____

AFFIDAVIT OF PERFORMANCE OF ANNUAL WORK

1. State of Arizona, County of Yavapai ss:

2. I (Name) Nicolas J. Arlin

3. Reside at (Address) 1006 Roosevelt

City Seminole County Seminole

State OK zip 74868 being duly sworn, depose and say that I am a citizen of the United States, more than eighteen years of age, and that all of the facts set forth in this affidavit, subject to the provisions and penalties of 18 U.S.C. 1001 pertaining to the filing of false, fictitious, or fraudulent statements with the United States, are true and correct according to the best of my knowledge, information and belief.

4. Owner's name and address (if not shown in Items 1-3 above).

RECEIVED
BLM AZ STATE OFFICE
2012 AUG 27 P 4: 25
PHOENIX, ARIZONA
BLM
Date
Stamp

5. That I am personally acquainted with the mining claim(s). The work and improvements were made by and at the expense of the owner(s) of said claim(s). Said contiguous group of claims, listed on this document, are situated in the

Weaver (optional) Mining District; Yavapai County, Arizona.

Line No.	AMC NUMBER	CLAIM/SITE NAME	COUNTY RECORDER DATA (if available)	TWP	RNG	SEC
1	34122	Eva K	Book Page 351 - 278	12N	3W	35 NE 36 NW
2	34123	Pluto	351 - 280	12N	3W	36 NW
3	34124	Vivian D	351 - 281	12N	3W	36 N2
4	34125	Lois H	351 - 279	12N	3W	35 NE 36 NW
5	34126	A Square	351 - 277	12N	3W	35 NE 36 NW
6	84666	Rhonda-Veronica	351 - 277/278	12.2N	3W	36 SE 36 SW

ENTRERED INTO COMPUTER

9/19/12 AT

BLM
Date
Stamp

2012 AUG 27
PHOENIX, ARIZONA

RECEIVED
BLM AZ STATE OFFICE

7						
8						
9						
10						

6. That between the dates starting at 12 o'clock noon on September 1, 20 12 and ending at 12 o'clock noon on September 1, 20 13 at least \$ 900.00 dollars worth of work and improvements were done and performed upon said claim(s) or upon one or more of a contiguous group of claims for the benefit of all, wholly or partly outside of a contiguous group of claims for the benefit of all, not including the location work.

7. That the following persons were employed to perform the work and improvements described herein: Jim Burns + Steve Burns

8. That the work and improvements performed were: repair road

9. Dated: _____ Signature: Nic Azlin

SUBSCRIBED AND SWORN TO before me, a Notary Public, this 24 day of Aug 20 12

By: Nicolas J Azlin

Notary Public Zenia Moore

My Commission Expires 6/26/2015



No. of Claims: 6 x \$10 = \$600.00
 Check No.: M.D. Init. AA
 Receipt No.: 2643010
 For BLM Use Only

Bureau of Land Management
Arizona State Office
www.az.blm.gov

Form: MCF108
Revised Jan. 2006
Page 2 of 2

Nicolas Azlin
1006 Roosevelt
Seminole, OK 74868

PHOENIX, ARIZONA CITY OK 74868

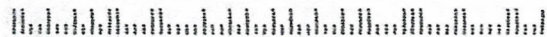
29 AUG 2012 PM 2:1

RECEIVED
BLMAZ STATE OFFICE

Bureau of Land Management
One North Central Avenue, Suite 800
Phoenix, Arizona 85004-4427



85004442700



United States Department of the Interior
Bureau of Land Management
 LANDS/RECREATION & PLANNING
 ONE N CENTRAL AVE
 PHOENIX, AZ 85004 -2203
 Phone: 602-417-9200

Receipt

No: 2643010

Transaction #: 2723707	
Date of Transaction: 08/28/2012	
CUSTOMER:	
NICOLAS J AZLIN 1006 ROOSEVELT ST SEMINOLE, OK 74868-2935 US	

LINE #	QTY	DESCRIPTION	REMARKS	UNIT PRICE	TOTAL
1	1.00	LOCATABLE MINERALS / MINING CLAIMS-NOT NEW-UNADJUD, ONE AUTH NO. ONLY / MINING CLAIM MONEY RECEIVED CASES: AMC34122/\$60.00	POL (6) 2013	- n/a -	60.00
TOTAL:					\$60.00

PAYMENT INFORMATION			
1	AMOUNT:	60.00	POSTMARKED: N/A
	TYPE:	CHECK	RECEIVED: 08/28/2012
	CHECK NO:	003086281	
	NAME:	AZLIN, NICOLAS J 1006 ROOSEVELT ST SEMINOLE OK 74868-2935 US	

REMARKS

This receipt was generated by the automated BLM Collections and Billing System and is a paper representation of a portion of the official electronic record contained therein.

Lead #3 (PR)
Amc 34122
84653

UNITED STATES
DEPARTMENT OF THE INTERIOR
BUREAU OF LAND MANAGEMENT

MAINTENANCE FEE WAIVER CERTIFICATION

FORM APPROVED

OMB NO. 1004-0114

Expires: August 31, 2013

SEE INSTRUCTIONS ON PAGE 2

ESG

429 AMC 84653
AMC 34122

1. This small miner waiver is filed for the assessment year beginning on September 1, 2011 and ending on September 1, 2012.
2. The undersigned and all related parties owned ten or fewer mining claims, mill, or tunnel sites located and maintained on Federal lands in the United States of America on September 1, 2011.
3. The undersigned have performed the assessment work required by law for each mining claim listed prior to filing this waiver and understand that by filing this form, an affidavit of assessment work must be recorded by the December 30th following the filing of this waiver.
4. The undersigned understand that if the assessment work obligation has not yet come due under 30 U.S.C. 28 (for those claims in their first assessment year only), a notice of intent to hold reciting this condition must be recorded by the December 30th following the filing of this waiver.
5. The undersigned understand that mill and tunnel sites may also be listed upon this waiver and be waived from payment of the maintenance fee, and that a notice of intent to hold for these sites is required to be recorded by the December 30th immediately following the filing of this waiver.
6. The undersigned understand and acknowledge that pursuant to 43 U.S.C. 1212 and 18 U.S.C. 1001, the filing or recording of a false, fictitious, or fraudulent document with the Bureau of Land Management may result in a fine of up to \$250,000, a prison term not to exceed five years, or both.
7. The mining claims, mill or tunnel sites for which this waiver from payment of the maintenance fees is requested are:

CLAIM OR SITE NAME	BLM RECORDATION SERIAL NUMBER
1. EVA K ✓	AMC 34122
2. Pluto	AMC 34123
3. Vivian D (B)	AMC 34124
4. Lois H	AMC 34125
5. A Square	AMC 34126
6. Rhonda Veronica	AMC 84666
7.	
8.	
9.	
10.	

The owner(s) (claimants) of the above mining claims and sites are:

Timothy D. Azlin
(Owner's Name - Please Print)

460 Western Hills Dr.
(Street or P.O. Box)

Georgetown TX 78626
(City) (State) (Zip Code)

Timothy D. Azlin
(Owner's Signature)

(Owner's Name - Please Print)

(Street or P.O. Box)

(City) (State) (Zip Code)

(Owner's Signature)

(Owner's Name - Please Print)

(Street or P.O. Box)

(City) (State) (Zip Code)

(Owner's Signature)

RECEIVED
BLM AZ STATE OFFICE
2011 AUG 24 A 7:59
PHOENIX, ARIZONA

ENTERED IN COMPUTER

RE 8-30-11

(Owner's Name - Please Print)

(Owner's Signature)

(Street or P.O. Box)

(City)

(State)

(Zip Code)

(Owner's Name - Please Print)

(Owner's Signature)

(Street or P.O. Box)

(City)

(State)

(Zip Code)

(Owner's Name - Please Print)

(Owner's Signature)

(Street or P.O. Box)

(City)

(State)

(Zip Code)

(Owner's Name - Please Print)

(Owner's Signature)

(Street or P.O. Box)

(City)

(State)

(Zip Code)

Title 18 U.S.C. Section 1001 and Title 43 U.S.C. Section 1212 makes it a crime for any person knowingly and willfully to make to any department or agency of the United States any false, fictitious or fraudulent statements or representations as to any matter within its jurisdiction.

INSTRUCTIONS

- This certification is made under the provisions of §1744 of Title 43 and § 28-28k of Title 30 of the United States Code; and the regulations thereunder (43 CFR Part 3830).
- The claimant(s) must fill in the dates in paragraph 1 for the beginning and ending of the assessment year for which this waiver is sought.
- The claimant(s) must fill in the date in paragraph 2 for the beginning of the assessment year for which this waiver is sought.
- All claim and site names and Bureau of Land Management (BLM) serial numbers must be listed for the mining claims, mill sites, and tunnel sites for which the waiver is sought.
- All owners of the mining claims, mill sites, and tunnel sites and their addresses must be given.
- This waiver form must be signed by all the claimants or their designated agent, in original form. If an agent is designated, a notarized designation of agent, signed by all of the claimants with proper address given, must be submitted with this waiver.
- This form must be filed no later than September 1st for the upcoming assessment year in the BLM State Office where the mining claims or sites are recorded, or the waiver cannot be granted by the BLM. (Example: To obtain a waiver for the assessment year 2012, which begins on September 1, 2011, you must qualify for and file for a waiver no later than September 1, 2011, in the proper BLM State Office.)
- For all mining claims which require assessment work, you must record an affidavit of labor on or before the December 30th immediately following the filing of this waiver. For all other mining claims or sites waived, you must record a notice of intent to hold on or before the December 30th immediately following the filing of this waiver.
- Mill and tunnel sites may also be listed upon this waiver and be waived from payment of the maintenance fee. A notice of intent to hold for these sites is required to be filed by the December 30th following the filing of this waiver.

RECEIVED
 BLM AZ STATE OFFICE
 2011 AUG 24 A 7:59
 PHOENIX, ARIZONA

FOR OFFICIAL USE ONLY

When Recorded Return Document to:

Timothy D. Azlin
460 Western Hills Dr.
Georgetown Tx
78626

Check here is this is a change of address.

Telephone: 405-637-0082

E-mail address: N/A

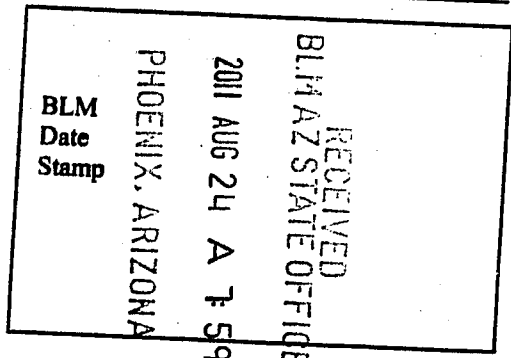
AFFIDAVIT OF PERFORMANCE OF ANNUAL WORK

1. State of Arizona, County of Yavapai ss:

2. I (Name) Timothy D. Azlin

3. Reside at (Address) 460 Western Hills Dr.

City Georgetown County Yavapai



State Tx Zip 78626 being duly sworn, depose and say that I am a citizen of the United States, more than eighteen years of age, and that all of the facts set forth in this affidavit, subject to the provisions and penalties of 18 U.S.C. 1001 pertaining to the filing of false, fictitious, or fraudulent statements with the United States, are true and correct according to the best of my knowledge, information and belief.

4. Owner's name and address (if not shown in Items 1-3 above). Timothy D. Azlin
460 Western Hills Dr. Georgetown Tx 78626

5. That I am personally acquainted with the mining claim(s). The work and improvements were made by and at the expense of the owner(s) of said claim(s). Said contiguous group of claims, listed on this document, are situated in the

(optional) Mining District; Yavapai County, Arizona.

Line No.	AMC NUMBER	CLAIM/SITE NAME	COUNTY RECORDER DATA (If available)	TWP	RNG	SEC
1	34122	EVA K	B. COE / P. J. ~ 351 278	12 N	3 W	35 NE 36 NW
2	34123	Pluto	351 280	12 N	3 W	36 NW
3	34124	Vivian D	351 281	12 N	3 W	36 NE
4	34125	Lois H	351 279	12 N	3 W	35 NE 35 NW
5	34126	A Square	351 277	12 N 12.2 W	3 W	35 NE 36 SE
6	84666	Rhonda Veronica	351 277-278	12.2 N	3 W	36 SW

Form: MCF108
Revised Jan. 2006
Page 1 of 2

ENTERED IN COMPUTER

RE 8-30-11

AFFIDAVIT OF PERFORMANCE OF ANNUAL WORK – page 2

RECEIVED
BLM AZ STATE OFFICE
2011 AUG 24 A 7:59
PHOENIX, ARIZONA

BLM
Date
Stamp

7					
8					
9					
10					

6. That between the dates starting at 12 o'clock noon on September 1, 20 10 and ending at 12 o'clock noon on September 1, 20 11 at least \$ 700.00 dollars worth of work and improvements were done and performed upon said claim(s) or upon one or more of a contiguous group of claims for the benefit of all, wholly or partly outside of a contiguous group of claims for the benefit of all, not including the location work.

7. That the following persons were employed to perform the work and improvements described herein: Timothy
D. Azlin, Jim Burns

8. That the work and improvements performed were: road repair

9. Dated: 8-15-11 Signature: Timothy D. Azlin

SUBSCRIBED AND SWORN TO before me, a Notary Public, this 15 day of August 20 11

By: Timothy D. Azlin

Notary Public Anna Marie Eckenrode

My Commission Expires 9/23/2014

Bureau of Land Management
Arizona State Office
www.az.blm.gov



No. of Claims: 6 x \$10 = 60.00
Check No.: 19131394498 Init. EG
Receipt No.: 2413791
For BLM Use Only

Form: MCF108
Revised Jan. 2006
Page 2 of 2

United States Department of the Interior
Bureau of Land Management
 LANDS/RECREATION & PLANNING
 ONE N CENTRAL AVE
 PHOENIX, AZ 85004 -2203
 Phone: 602-417-9200

Receipt

No: 2413791

Transaction #: 2489151	
Date of Transaction: 08/24/2011	
CUSTOMER:	
TIMOTHY AZLIN 460 WESTERN HILLS DR GEORGETOWN, TX 78626-1938 US	

LINE #	QTY	DESCRIPTION	REMARKS	UNIT PRICE	TOTAL
1	1.00	LOCATABLE MINERALS / MINING CLAIMS- NOT NEW-UNADJUD, ONE AUTH NO. ONLY / MINING CLAIM MONEY RECEIVED CASES: AMC34122/\$60.00	POL & 2012 WAIVER (6)	- n/a -	60.00
TOTAL:					\$60.00

PAYMENT INFORMATION					
1	AMOUNT:	60.00	POSTMARKED:	08/22/2011	
	TYPE:	CHECK	RECEIVED:	08/24/2011	
	CHECK NO:	19131394498			
	NAME:	AZLIN, TIMOTHY D 460 WESTERN HILLS DR GEORGETOWN TX 78626-1938 US			

REMARKS

This receipt was generated by the automated BLM Collections and Billing System and is a paper representation of a portion of the official electronic record contained therein.

UNITED STATES
DEPARTMENT OF THE INTERIOR
BUREAU OF LAND MANAGEMENT

6/1/11

Amc 34122
Amc 84653

621

FORM APPROVED
OMB NO. 1004-0114
Expires: February 28, 2010

MAINTENANCE FEE WAIVER CERTIFICATION

SEE INSTRUCTIONS ON PAGE 2

1. This small miner waiver is filed for the assessment year beginning at noon on September 1, 2010 and ending at noon on September 1, 2011.
2. The undersigned and all related parties owned ten or fewer mining claims, mill, or tunnel sites located and maintained on Federal lands in the United States of America on September 1, 2010.
3. The undersigned have performed the assessment work required by law for each mining claim listed prior to filing this waiver and understand that by filing this form; an affidavit of assessment work must be recorded by the December 30th following the filing of this waiver.
4. The undersigned understand that if the assessment work obligation has not yet come due under 30 U.S.C. 28 (for those claims in their first assessment year only); a notice of intent to hold reciting this condition must be recorded by the December 30th following the filing of this waiver.
5. The undersigned understand that mill and tunnel sites may also be listed upon this waiver and be waived from payment of the maintenance fee; and that a notice of intent to hold for these sites is required to be recorded by the December 30th immediately following the filing of this waiver.
6. The undersigned understand and acknowledge that pursuant to 43 U.S.C. 1212 and 18 U.S.C. 1001; the filing or recording of a false, fictitious, or fraudulent document with the Bureau of Land Management may result in a fine of up to \$250,000, a prison term not to exceed five years, or both.
7. The mining claims, mill or tunnel sites for which this waiver from payment of the maintenance fees is requested are:

CLAIM OR SITE NAME	BLM RECORDATION SERIAL NUMBER
1. <u>Eva K</u>	✓ <u>AMC 34122</u>
2. <u>Pluto</u>	<u>AMC 34123</u>
3. <u>Vivian D</u>	<u>AMC 34124</u>
4. <u>Lois H</u>	<u>AMC 34125</u>
5. <u>A Square</u>	<u>AMC 34126</u>
6. <u>Rhonda Veronica</u>	<u>AMC 84666</u>
7.	
8.	
9.	
10.	

The owner(s) (claimants) of the above mining claims and sites are:

Timothy D. Azlin
(Owner's Name - Please Print)

Timothy D. Azlin
(Owner's Signature)

8901 E. Ranger Ct ✓
(Street or P.O. Box)

Prescott Valley AZ 86314
(City) (State) (Zip Code)

(Owner's Name - Please Print)

(Street or P.O. Box)

(City) (State) (Zip Code)

(Owner's Name - Please Print)

(Street or P.O. Box)

(City) (State) (Zip Code)

RECEIVED
BLM AZ STATE OFFICE
2010 AUG 30 P 3:56
PHOENIX, ARIZONA

(Owner's Signature)

ENTERED INTO COMPUTER
9/16/10 AT

(Owner's Name - Please Print)	(Owner's Signature)		
(Street or P.O. Box)	(City)	(State)	(Zip Code)
(Owner's Name - Please Print)	(Owner's Signature)		
(Street or P.O. Box)	(City)	(State)	(Zip Code)
(Owner's Name - Please Print)	(Owner's Signature)		
(Street or P.O. Box)	(City)	(State)	(Zip Code)
(Owner's Name - Please Print)	(Owner's Signature)		
(Street or P.O. Box)	(City)	(State)	(Zip Code)

Title 18 U.S.C. Section 1001 and Title 43 U.S.C. Section 1212 makes it a crime for any person knowingly and willfully to make to any department or agency of the United States any false, fictitious or fraudulent statements or representations as to any matter within its jurisdiction.

INSTRUCTIONS

1. This certification is made under the provisions of §1744 of Title 43 and § 28-28k of Title 30 of the United States Code; and the regulations thereunder (43 CFR Part 3830).
2. The claimant(s) must fill in the dates in paragraph 1 for the beginning and ending of the assessment year for which this waiver is sought.
3. The claimant(s) must fill in the date in paragraph 2 for the beginning of the assessment year for which this waiver is sought.
4. All claim and site names and Bureau of Land Management (BLM) serial numbers must be listed for the mining claims, mill sites, and tunnel sites for which the waiver is sought.
5. All owners of the mining claims, mill sites, and tunnel sites and their addresses must be given.
6. This waiver form must be signed by all the claimants or their designated agent, in original form. If an agent is designated, a notarized designation of agent, signed by all of the claimants with proper address given, must be submitted with this waiver.
7. This form must be filed no later than September 1st for the upcoming assessment year in the BLM State Office where the mining claims or sites are recorded, or the waiver cannot be granted by the BLM. (Example: to obtain a waiver for the assessment year 2000, which begins at noon on September 1, 1999, you must qualify for and file for a waiver no later than September 1, 1999, in the proper BLM State Office).
8. For all mining claims which require assessment work, you must record an affidavit of labor on or before the December 30th immediately following the filing of this waiver. For all other mining claims or sites waived, you must record a notice of intent to hold on or before the December 30th immediately following the filing of this waiver.
9. Mill and tunnel sites may also be listed upon this waiver and be waived from payment of the maintenance fee. A notice of intent to hold for these sites is required to be filed by the December 30th following the filing of this waiver.

PHOENIX, ARIZONA

RECEIVED
BLM AZ STATE OFFICE

FOR BUREAU USE ONLY
SEP 3 1999

When Recorded Return Document to:

Timothy D. Azlin
8901 Ranger ct
Prescott Valley
Az 86304

Check here is this is a change of address.

Telephone: 405-637-0082

E-mail address: N/A

AFFIDAVIT OF PERFORMANCE OF ANNUAL WORK

1. State of Arizona, County of YAVAPAI ss:
2. I (Name) Timothy D. Azlin
3. Reside at (Address) 8901 Ranger ct.
Prescott Valley
City _____ County Yavapai

RECEIVED
BLM AZ STATE OFFICE
2010 AUG 30 P 3:56
PHOENIX, ARIZONA
BLM
Date
Stamp

State AZ Zip 86314 being duly sworn, depose and say that I am a citizen of the United States, more than eighteen years of age, and that all of the facts set forth in this affidavit, subject to the provisions and penalties of 18 U.S.C. 1001 pertaining to the filing of false, fictitious, or fraudulent statements with the United States, are true and correct according to the best of my knowledge, information and belief.

4. Owner's name and address (If not shown in Items 1-3 above) _____

5. That I am personally acquainted with the mining claim(s). The work and improvements were made by and at the expense of the owner(s) of said claim(s). Said contiguous group of claims, listed on this document, are situated in the

(optional) Mining District: YAVAPAI County, Arizona.

Line No.	AMC NUMBER	CLAIM/SITE NAME	COUNTY RECORDER DATA (If available)	TWP	RNG	SEC
1	34122	Eva K	Book / Page 351 / 278	12N	3W	35 NE 36 NW
2	34123	Pluto	351 / 280	12N	3W	36 NW
3	34124	Vivian D	351 / 281	12N	3W	36 N2
4	34125	Lois H	351 / 279	12N	3W	35 NE 36 NW
5	34126	A Square	351 / 277	12N 12.2N	3W	35 NE 2.6 SE
6	84666	Rhonda Veronica	351 / 277-278	12.2N	3W	36 SW

Form: MCF108
Revised Jan. 2006
Page 1 of 2

ENTERED INTO COMPUTER
9/16/10 AT

RECEIVED
BLM AZ STATE OFFICE
2010 AUG 30 P 3:56
PHOENIX, ARIZONA

BLM
Date
Stamp

7						
8						
9						
10						

6. That between the dates starting at 12 o'clock noon on September 1, 20 10 and ending at 12 o'clock noon on September 1, 20 11 at least \$ 600.00 dollars worth of work and improvements were done and performed upon said claim(s) or upon one or more of a contiguous group of claims for the benefit of all, wholly or partly outside of a contiguous group of claims for the benefit of all, not including the location work.

7. That the following persons were employed to perform the work and improvements described herein: Timothy D. Azlin

8. That the work and improvements performed were: road repair

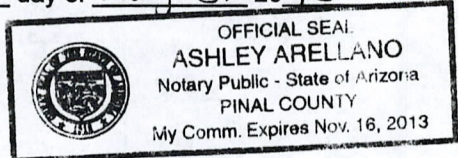
9. Dated: 8-30-10 Signature: Timothy D. Azlin

SUBSCRIBED AND SWORN TO before me, a Notary Public, this 30 day of August 20 10

By: Timothy D Azlin

Notary Public Ashley Arellano

My Commission Expires 11/16/2013



Bureau of Land Management
Arizona State Office
www.az.blm.gov

No. of Claims: 6 x \$10 = 60.00
 Check No.: Cash Init. TA
 Receipt No.: 2204816
 For BLM Use Only

United States Department of the Interior
Bureau of Land Management
 LANDS/RECREATION & PLANNING
 ONE N CENTRAL AVE
 PHOENIX, AZ 85004 -2203
 Phone:

Receipt
 No: 2204816

Transaction #: 2274787	
Date of Transaction: 08/30/2010	
CUSTOMER:	
TIMOTHY AZLIN 8901 E RANGER CT PRESCOTT VALLEY, AZ 86314-6223 US	

LINE #	QTY	DESCRIPTION	REMARKS	UNIT PRICE	TOTAL
1	1.00	LOCATABLE MINERALS / MINING CLAIMS-NOT NEW-UNADJUD, ONE AUTH NO. ONLY / MINING CLAIM MONEY RECEIVED CASES: AMC34122/\$60.00	POL (6) 2010 / MAINT WAIVER (6) 2011	- n/a -	60.00
2	1.00	LOCATABLE MINERALS / MINING CLAIMS-NOT NEW-UNADJUD, ONE AUTH NO. ONLY / MINING CLAIM MONEY RECEIVED CASES: AMC34122/\$60.00	TRF (6)	- n/a -	60.00
TOTAL:					\$120.00

PAYMENT INFORMATION			
1	AMOUNT:	120.00	POSTMARKED: N/A
	TYPE:	CASH	RECEIVED: 08/30/2010
	NAME:	AZLIN, TIMOTHY 8901 E RANGER CT PRESCOTT VALLEY AZ 86314-6223 US	

REMARKS

This receipt was generated by the automated BLM Collections and Billing System and is a paper representation of a portion of the official electronic record contained therein.

AMC 84653
 34127
 34122
 68442

MAINTENANCE FEE PAYMENT

Claimant Name: MAX A. Azlin
 Address: 1141 E. Gurley
 City: Prescott State: Az Zip: 86301
 Telephone: 928 830 9958
 E-mail address: _____
 Signature: Max Azlin
 Check here if this is a change of address.

ENTERED
 SEP 16 2009
 DJJ

RECEIVED
 BLM AZ STATE OFFICE
 2009 SEP - 2 A 1:58
 PHOENIX, ARIZONA
 TIMELY FILED
 BLM Date Stamp

Book / Page

LINE NO.	AMC NUMBER	CLAIM/SITE NAME	COUNTY RECORDER DATA (If available)	TWP	RNG	SEC
1	84666	Rhonda Veronica	351 / 277-278	12.2N	3W	36 SW
2	34122L	Eva K	351 / 278	12N	3W	35 NE 36 NW
3	34123	Pluto	351 / 280	12N	3W	36 NW
4	34124	Vivian D	351 / 281	12N	3W	36 NE
5	34125	Lois H	351 / 279	12N	3W	35 NE 36 NW
6	34126	A Square	351 / 277	12N 12.2N	3W	35 NE 36 NW
7	34127L	Climax # 1	140 / 237	12N	3W	1W2
8	34128	Climax # 2	140 / 238	12N	3W	1NW
9	34129	Climax # 3	140 / 239	12N	3W	1NW
10	34130	Climax # 4	140 / 240	12N	3W	1NW 36SW

List additional claims on Form MCF114.
 Page 1 of 2

Bureau of Land Management
 Arizona State Office
www.az.blm.gov

No. of Claims: 10 x \$125 = 1250
 Check No: 1050 Init. SPJ
 Receipt No.: 199557
 For BLM Use Only

Form: MCF112
 Revised July 2005

This form is available from the Arizona Department of Mines and Mineral Resources and may be reproduced.

ENTERED
 SEP 15 2009
 DJJ

MAINTENANCE FEE PAYMENT

Claimant Name: MAX A. Azlin
 Address: 1141 E Gurley
 City: Prescott State: Az Zip: 86301
 Telephone: 928 830 9958
 E-mail address: _____
 Signature: Max Azlin
 Check here if this is a change of address.

RECEIVED
 BLM AZ STATE OFFICE
 2009 SEP - 2 A 7:58
 PHOENIX, ARIZONA
 TIMELY FILED
 BLM Date Stamp

LINE NO.	AMC NUMBER	CLAIM/SITE NAME	COUNTY RECORDER DATA (If available)	TWP	RNG	SEC
1	34131	climax #5		12N	3W	1N2 3652
2	34132	climax #6		12N	3W	1N2
3	34133	climax #7		12N	3W	1 ALL
4	34134	climax #8		12N	3W	1S2
5	34135	Golden age #5		12N	3W	1NE
6	68442	climax #10 Group	399/528-529	12N 122N	3W	1NW 3652
7						
8						
9						
10						

List additional claims on Form MCF114.

Page 2 of 2

Bureau of Land Management
 Arizona State Office
www.az.blm.gov

No. of Claims: 6 x \$125 = 750
 Check No. 210/1050 Init. SHB
 Receipt No.: 1995578
 For BLM Use Only

Form: MCF112
 Revised July 2005

United States Department of the Interior
Bureau of Land Management
 BUSINESS & SUPPORT SVCS DIV
 ONE N CENTRAL AVE SUITE 800
 PHOENIX, AZ 85004 -4427
 Phone: (602) 417-9200

Receipt

No: 1995572

Transaction #: 2059878	
Date of Transaction: 09/03/2009	
CUSTOMER:	MAX A AZLIN 1141 E GURLEY ST PRESCOTT,AZ 86301-3309 US

LINE #	QTY	DESCRIPTION	REMARKS	UNIT PRICE	TOTAL
1	1.00	LOCATABLE MINERALS / MINING CLAIMS-NOT NEW-UNADJUD,ONE AUTH NO. ONLY / MINING CLAIM MONEY RECEIVED CASES: AMC84666/\$2000.00	MAINT 2010	- n/a -	2000.00
TOTAL:					\$2,000.00

PAYMENT INFORMATION					
1	AMOUNT:	1600.00	POSTMARKED:	08/31/2009	
	TYPE:	CHECK	RECEIVED:	09/02/2009	
	CHECK NO:	1050			
	NAME:	MAX AZLIN TO GO 1748 IDEAL ST SEMINOLE OK 74868 US			
2	AMOUNT:	400.00	POSTMARKED:	08/31/2009	
	TYPE:	CHECK	RECEIVED:	09/02/2009	
	CHECK NO:	1210			
	NAME:	AZLIN, MAX ALEXANDER 1748 IDEAL ST SEMINOLE OK 74868 US			

REMARKS

FEES INCREASED TO \$140, SHORT PAID BY 240.00

This receipt was generated by the automated BLM Collections and Billing System and is a paper representation of a portion of the official electronic record contained therein.

MAINTENANCE FEE PAYMENT

Supplemental Payment \$15.00 per claim

Claimant Name: MAX Alexander Azlin

Address: 1748 Ideal St

City: Seminole State: OK Zip: 74863

Telephone: 405-584-9165

E-mail address: N/A

Signature: Max Alexander Azlin

Check here if this is a change of address.

RECEIVED
 BLM AZ STATE OFFICE
 2009 NOV - 3 A 8:13
 PIGEON, ARIZONA
 BLM
 Date
 Stamp

Book / Page

LINE NO.	AMC NUMBER	CLAIM/SITE NAME	COUNTY RECORDER DATA (If available)	TWP	RNG	SEC
1	84666	Rhonda Veronica	351 / 277-278	12.2N	3W	36SW
2	34122	Eva K	351 / 278	12N	3W	35NE 36NW
3	34123	Pluto	351 / 280	12N	3W	36NW
4	34124	Vivian B	351 / 281	12N	3W	36N2
5	34125	Lois H	351 / 279	12N	3W	35NE 36NW
6	34126	A Square	351 / 277	12N 12.2N	3W	35NE 26SE
7	34127	Climax #1	140 / 237	12N	3W	1W2
8	34128	Climax #2	140 / 238	12N	3W	1NW
9	34129	Climax #3	140 / 239	12N	3W	1NW
10	34130	Climax #4	140 / 240	12N	3W	1NW 36SW

List additional claims on Form MCF114.
Page 1 of 2

Bureau of Land Management
 Arizona State Office
www.az.blm.gov

No. of Claims: _____ x \$125 = _____
 Check No: _____ Init. _____
 Receipt No.: _____
 For BLM Use Only

Form: MCF112
 Revised July 2005

MAINTENANCE FEE PAYMENT

Supplemental Payment \$15.00 per claim
 Claimant Name: Max Alexander Aelin
 Address: 1748 Ideal St
 City: Seminole State: OK Zip: 74868
 Telephone: 405-584-9165
 E-mail address: N/A
 Signature: Max Alexander Aelin
 Check here if this is a change of address.

RECEIVED
 BLM AZ STATE OFFICE
 2009 NOV - 3 A 8:13
 PHOENIX, ARIZONA
 BLM
 Date
 Stamp

Book / Page

LINE NO.	AMC NUMBER	CLAIM/SITE NAME	COUNTY RECORDER DATA (If available)	TWP	RNG	SEC
1	34131	Climax # 5	140 / 241	12N	3W	1N2
2	34132	Climax # 6	140 / 242	12N	3W	3652
3	34133	Climax # 7	140 / 243	12N	3W	1N2
4	34134	Climax # 8	140 / 244	12N	3W	1A11
5	34135	Golden Age #5	147 / 198	12N	3W	1NE
6	68442	Climax #10 Group	399/528-529	12N	3W	1NW
7				12N	3W	3652
8						
9						
10						

List additional claims on Form MCF114.

Page 2 of 2

Bureau of Land Management
 Arizona State Office
www.az.blm.gov

No. of Claims: _____ x \$125 = _____
 Check No: _____ Init. _____
 Receipt No.: _____
 For BLM Use Only



United States Department of the Interior

BUREAU OF LAND MANAGEMENT

Arizona State Office

One North Central Avenue, Suite 800

Phoenix, Arizona 85004-4427

www.blm.gov/az/



In Reply Refer To:

3800 (9330) AB

AMC34122, AMC34127, **AMC84653**, AMC68442

October 9, 2009

PHOENIX, ARIZONA

2009 NOV - 3 A 8:13

RECEIVED
BLM AZ STATE OFFICE

CERTIFIED MAIL - RETURN RECEIPT REQUESTED 7008 2810 0000 6281 4205

NOTICE

AZLIN MAX
1141 E GURLEY ST
PRESCOTT, AZ 863013309

This Notice Affects Those Claims
Shown in the Block Below.

AMC34122 - 34135, 84666, 68442
EVA K, PLUTO, VIVIAN B, LOIS H, A SQUARE, CLIMAX #1 - #8, GOLDEN AGE NO 5,
RHONDA-VERONICA, CLIMAX NO 10 GROUP

Additional Fees Required

Your maintenance fee payment for the 2010 assessment year, in the amount of \$125.00 per claim, for the claims listed above, has been received.

In accordance with 30 U.S.C. 28j(c) and 74 FR 30959-30962 (2009), the maintenance fee for mining claims has increased from \$125.00 per claim to \$140.00 per claim. Insufficient payment of the annual maintenance fee for the 2010 assessment year is a curable defect. Therefore you are required to submit a supplemental payment in the amount of \$15.00 per claim within 30 days of receipt of this notice or your claim(s) will be declared forfeited.

Please include your Arizona Mining Claim (AMC) serial number(s) and claim name(s) when submitting the additional fees. If additional information is required, please contact

ENTERED INTO COMPUTER

11/9/09 AB

United States Department of the Interior
Bureau of Land Management
 BUSINESS & SUPPORT SVCS DIV
 ONE N CENTRAL AVE SUITE 800
 PHOENIX, AZ 85004 -4427
 Phone: (602) 417-9200

Receipt

No: 2029477

Transaction #: 2094646	
Date of Transaction: 11/04/2009	
CUSTOMER:	MAX A AZLIN 1141 E GURLEY ST PRESCOTT,AZ 86301-3309 US

LINE #	QTY	DESCRIPTION	REMARKS	UNIT PRICE	TOTAL
1	1.00	LOCATABLE MINERALS / MINING CLAIMS-NOT NEW-UNADJUD,ONE AUTH NO. ONLY / MINING CLAIM MONEY RECEIVED CASES: AMC34122/\$240.00	MAINT 2010	- n/a -	240.00
TOTAL:					\$240.00

PAYMENT INFORMATION			
1	AMOUNT:	240.00	POSTMARKED: N/A
	TYPE:	CHECK	RECEIVED: 11/04/2009
	CHECK NO:	1052	
	NAME:	AZLIN, MAX 1748 IDEAL ST SEMINOLE OK 74868 US	

REMARKS

This receipt was generated by the automated BLM Collections and Billing System and is a paper representation of a portion of the official electronic record contained therein.

AMC 84653
 AMC 34122
 AMC 68442

MAINTENANCE FEE PAYMENT

Claimant Name: Max Alexander Azlin
 Address: 1117 E. Gurley St #43
 City: Prescott State: Az Zip: 86301
 Telephone: 928-830-9958
 E-mail address: _____
 Signature: Max Azlin
 Check here if this is a change of address.

RECEIVED
 BLM, AZ STATE OFFICE
 2008 AUG 12 A 7:54
 PHOENIX, ARIZONA
 BLM Date Stamp

Book / Page

LINE NO.	AMC NUMBER	CLAIM/SITE NAME	COUNTY RECORDER DATA (If available)	TWP	RNG	SEC
1	84666	Rhonda Veronica	351 / 277-278	12.2N	3W	36SW
2	34122	Eva K	351 / 278	12N	3W	35 NE 36 NW
3	34123	PLUTO	351 / 280	12N	3W	36NW
4	34124	Vivian D	351 / 281	12N	3W	36NW
5	34125	Lois H.	351 / 279	12N	3W	35 NE 36 NW
6	34126	A Square	351 / 277	12.2N	3W	35 NE 36 SE
7	34127	Climax #1	140 / 237	12N	3W	1W 2
8	34128	Climax #2	140 / 238	12N	3W	1NW
9	34129	Climax #3	140 / 239	12N	3W	1NW
10	34130	Climax #4	140 / 240	12N	3W	1NW 36SW

List additional claims on Form MCF114.

Page 1 of 2

Bureau of Land Management
 Arizona State Office
www.az.blm.gov

No. of Claims: 10 x \$125 = 2000.00
 Check No: 1202 Init. SP28
 Receipt No.: 1759237
 For BLM Use Only

This form is available from the Arizona Department of Mines and Mineral Resources and may be reproduced.
 Form: MCF112
 Revised July 2005

ENTERED INTO COMPUTER
 SEP 03 '08 ASB

MAINTENANCE FEE PAYMENT

Claimant Name: MAX Alexander Azlin
 Address: 1117 E Gurley St #43
 City: Prescott State: Az. Zip: 86301
 Telephone: 928-830-9958
 E-mail address: _____

Signature: M. Azlin

Check here if this is a change of address.

RECEIVED
 B.L.M. AZ STATE OFFICE
 2008 AUG 12 A 7:54
 PHOENIX, ARIZONA
 BLM
 Date
 Stamp

LINE NO.	AMC NUMBER	CLAIM/SITE NAME	Book / Page			
			COUNTY RECORDER DATA (If available)	TWP	RNG	SEC
1	34131	Climax # 5	140 / 241	12N	3W	1N2
2	34132	Climax # 6	140 / 242	12N	3W	3652
3	34133	Climax # 7	140 / 243	12N	3W	1N2
4	34134	Climax # 8	140 / 244	12N	3W	1 ALL
5	34135	Goldenage # 5	147 / 198	12N	3W	1 NE
6	68442	Climax # 10 Group	399 / 528, 529	12N 12.2N	3W	1 3652
7						
8						
9						
10						

List additional claims on Form MCF114.

Page 2 of 2

Bureau of Land Management
 Arizona State Office
www.az.blm.gov

No. of Claims: _____ x \$125 = _____
 Check No: _____ Init. _____
 Receipt No.: _____
 For BLM Use Only

United States Department of the Interior
Bureau of Land Management
 BUSINESS & SUPPORT SVCS DIV
 ONE N CENTRAL AVE SUITE 800
 PHOENIX, AZ 85004 -4427
 Phone: (602) 417-9200

Receipt

No: 1759237

Transaction #: 1816722	
Date of Transaction: 08/12/2008	
CUSTOMER:	MAX A AZLIN 1117 E GURLEY ST #43 PRESCOTT,AZ 86301

LINE #	QTY	DESCRIPTION	REMARKS	UNIT PRICE	TOTAL
1	1.00	LOCATABLE MINERALS / MINING CLAIMS-NOT NEW-UNADJUD,ONE AUTH NO. ONLY / MINING CLAIM MONEY RECEIVED (455) CASES: AMC84666/\$2000.00	MAINT 2009	- n/a -	2000.00
TOTAL:					\$2,000.00

PAYMENT INFORMATION					
1	AMOUNT:	\$2,000.00	POSTMARKED:	8/8/08 0:00	
	TYPE:	CHECK	RECEIVED:	08/12/2008	
	CHECK NO:	1202			
	NAME:	AZLIN, MAX A 1748 N IDEAL SEMINOLE OK 74868			

REMARKS

This receipt was generated by the automated BLM Collections and Billing System and is a paper representation of a portion of the official electronic record contained therein.

AMC 84653
 AMC 34122
 AMC 34127
 AMC 68442

MAINTENANCE FEE PAYMENT

Claimant Name: MAX ALEXANDER AZLIN
 Address: 1117 E. Gurley St. Room 43
 City: PRESCOTT State: AZ Zip: 86301
 Telephone: 928 830 9958
 E-mail address: _____
 Signature: Max Alexander Azlin
 Check here if this is a change of address.

RECEIVED
 BLM, AZ STATE OFFICE
 PHOENIX, ARIZONA
 2001 SEP -5 A 9:51
 BLM Date Stamp

BOOK / PAGE

LINE NO.	AMC NUMBER	CLAIM/SITE NAME	COUNTY RECORDER DATA (If available)	TWP	RNG	SEC
1	84666	RHONDA Veronica	351-277/278	12.2N	3W	36SW
2	34122	EVA K	351-278	12N	3W	35NE 36NW
3	34123	PLUTO	351-280	12N	3W	36NW
4	34124	VIVIAN D	351-281	12W	3W	36N2
5	34125	LOIS H.	351-279	12N	3W	35NE 36NW
6	34126	A Square	351-277	12.2N	3W	35NE 26SE
7	34127	CLIMAX #1	140-237	12N	3W	1W2
8	34128	CLIMAX #2	140-238	12N	3W	1NW
9	34129	CLIMAX #3	140-239	12N	3W	1NW
10	34130	CLIMAX #4	140-240	12N	3W	1NW 36SW

List additional claims on Form MCF114.

PAGE 1 of 2

Bureau of Land Management
 Arizona State Office
www.az.blm.gov

No. of Claims: 16 x \$125 = 2000.00
 Check No.: 0100/10416878
 Receipt No.: 1561277
 For BLM Use Only

Form: MCF112
 Revised July 2005

This form is available from the Arizona Department of Mines and Mineral Resources and may be reproduced.

ENTERED IN COMPUTER
 RE 9/24/07

MAINTENANCE FEE PAYMENT

Claimant Name: MAX Alexander AZLIN
 Address: 1117 E Gurley St. Room 43
 City: PRESCOTT State: AZ Zip: 86301
 Telephone: 928 830 9958

E-mail address: _____
 Signature: Max Alexander Azlin

Check here if this is a change of address.

RECEIVED
 B.L.M. AZ STATE OFFICE
 PHOENIX, ARIZONA
 2001 SEP -5 A 9:5
 BLM
 Date
 Stamp

LINE NO.	AMC NUMBER	CLAIM/SITE NAME	COUNTY RECORDER DATA (If available)	TWP	RNG	SEC
1	34131	CLimax #5	140-241	12N	3W	1N2
2	34132	CLimax #6	140-242	12N	3W	1N2
3	34133	CLimax #7	140-243	12N	3W	1A11
4	34134	CLimax #8	140-244	12N	3W	152
5	34135	GOLDEN AGE # 5	147-198	12N	3W	1NE
6	68442	CLimax #10 Group	399-528-529	12N 122N	3W 3W	1 3652
7						
8						
9						
10						

List additional claims on Form MCF114.

PAGE 2 of 2

Bureau of Land Management
 Arizona State Office
www.az.blm.gov

No. of Claims: _____ x \$125 = _____
 Check No: _____ Init. _____
 Receipt No.: _____
 For BLM Use Only

Form: MCF112
 Revised July 2005


The Senator INN
MAX Azlin Room 43
1117 E. Gurley Street
Prescott Ar.

RECEIVED
BUREAU OF
LAND MANAGEMENT

2007 SEP -4 A 8:43

86301

ARIZONA
STATE OFFICE
PHOENIX, ARIZONA



Bureau of Land Management
1 North Central Ave.
Phoenix, Az.
85004

8500484414 0041



This is a temporary
address
Please make the receipt
Return Address as follows:
The Senator INN
MAX Azlin Room 43
1117 E. Gurley Street
Prescott Arizona
86301

This is a temporary
address

Please make the receipt
Return Address as follows:

The Senator Inn
MAX Azlin Room 43
1117 E. Gurley Street
Prescott Arizona 86301



The Senator INN
MAX Azlin Room 43
1117 E. Gurley Street
Prescott Ar.
86301

RECEIVED
BUREAU OF
LAND MANAGEMENT

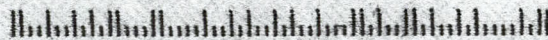
2007 SEP -4 A 8:43

ARIZONA
STATE OFFICE
PHOENIX, ARIZONA

Bureau of Land Management
1 North Central Ave.
Phoenix, Az.
85004



8500484414 0041



United States Department of the Interior
Bureau of Land Management
 BUSINESS & SUPPORT SVCS DIV
 ONE N CENTRAL AVE SUITE 800
 PHOENIX, AZ 85004 -4427
 Phone: (602) 417-9200

Receipt

No:

1561277

Transaction #: 1612992	
Date of Transaction: 09/05/2007	
CUSTOMER:	MAX AZLIN THE SENATOR INN 1117 E. GURLEY ST. ROOM 43 PRESCOTT, AZ 86301

LINE #	QTY	DESCRIPTION	REMARKS	UNIT PRICE	TOTAL
1	1.00	LOCATABLE MINERALS / MINING CLAIMS-NOT NEW-UNADJUD, ONE AUTH NO. ONLY / MINING CLAIM MONEY RECEIVED (455) CASES: AMC84666/\$2000.00	MAINT 2008 (16)	- n/a -	2000.00
TOTAL:					\$2,000.00

PAYMENT INFORMATION					
1	AMOUNT:	\$1,000.00	POSTMARKED:	8/31/07 0:00	
	TYPE:	CHECK	RECEIVED:	09/05/2007	
	CHECK NO:	0100			
	NAME:	AZLIN, MAX 1748 IDEAL ST. SEMINOLE OK 74868			
2	AMOUNT:	\$1,000.00	POSTMARKED:	8/31/07 0:00	
	TYPE:	CHECK	RECEIVED:	09/05/2007	
	CHECK NO:	1046			
	NAME:	AZLIN, MAX 1748 IDEAL ST. SEMINOLE OK 74868			

REMARKS

This receipt was generated by the automated BLM Collections and Billing System and is a paper representation of a portion of the official electronic record contained therein.

AMC 84653
 AMC 34122
 AMC 68442
 AMC 34127

MAINTENANCE FEE PAYMENT

Claimant Name: MAX ALEXANDER AZLIN
 Address: 6300 N. UNION DR.
 City: PRESCOTT State: AZ Zip: 86314
 Telephone: 928-775-7153
 E-mail address: _____
 Signature: Max Alexander Azlin
 Check here if this is a change of address.

RECEIVED
 BUREAU OF
 LAND MANAGEMENT
 2006 AUG 31 P 2:19
 ARIZONA
 STATE OFFICE
 PHOENIX, ARIZONA
 BLM
 Date
 Stamp

BOOK/PAGE

LINE NO.	AMC NUMBER	CLAIM/SITE NAME	COUNTY RECORDER DATA (If available)	TWP	RNG	SEC
1	846666	Rhonda Veronica	351-277/278	12.2N	3W	36.5W
2	34122	EVA K	351-278	12N	3W	36NE 36NW
3	34123	Pluto	351-280	12N	3W	36NW
4	34124	Vivian D	351-281	12W	3W	36N2
5	34125	Lois H.	351-279	12N	3W	35NE 36NW
6	34126	A Square	351-277	12.2N	3W	35NE 26SE
7	34127	CLimax #1	140-237	12N	3W	1W2
8	34128	CLimax #2	140-238	12N	3W	1NW
9	34129	CLimax #3	140-239	12N	3W	1NW
10	34130	CLimax #4	140-240	12N	3W	1NW 36.5W

List additional claims on Form MCF114.

PAGE 1 of 2

Bureau of Land Management
 Arizona State Office
www.az.blm.gov

No. of Claims: 14 x \$125 = 2000
 Check No: 1045 Init. FAZ
 Receipt No.: 1354978
 For BLM Use Only

Form: MCF112
 Revised July 2005

This form is available from the Arizona Department of Mines and Mineral Resources and may be reproduced.

RE 9/18/06

ENTERED IN COMPUTER

MAINTENANCE FEE PAYMENT

Claimant Name: MAX Alexander AZLIN
 Address: 6300 N. UNION DR.
 City: PRESOTT VALLEY State: AZ Zip: 86314
 Telephone: 928-775-7153
 E-mail address: _____

Signature: Max Alexander Azlin

Check here if this is a change of address.

RECEIVED
 BUREAU OF
 LAND MANAGEMENT
 2008 AUG 31 P 2:11
 ARIZONA
 STATE OFFICE
 PHOENIX, ARIZONA
 BLM
 Date
 Stamp

LINE NO.	AMC NUMBER	CLAIM/SITE NAME	COUNTY RECORDER DATA (If available)	TWP	RNG	SEC
1	34131	CLimax #5	140-241	12N	3W	1N2 3652
2	34132	CLimax #6	140-242	12N	3W	1N2
3	34133	CLimax #7	140-243	12N	3W	1ALL
4	34134	CLimax #8	140-244	12N	3W	152
5	34135	GOLDEN AGE #5	147-198	12N	3W	1NE
6	68442	CLimax #10 Group	399-528-529	12N 12.2N	3W	3652
7						
8						
9						
10						

List additional claims on Form MCF114.

PAGE 2 of 2

Bureau of Land Management
 Arizona State Office
www.az.blm.gov

No. of Claims: _____ x \$125 = _____
 Check No: _____ Init. _____
 Receipt No.: _____
 For BLM Use Only

Form: MCF112
 Revised July 2005

United States Department of the Interior

Bureau of Land Management

BUSINESS & SUPPORT SVCS DIV

ONE N CENTRAL AVE

PHOENIX, AZ 85004 -2203

Phone: (602) 417-9200

Receipt

No:

1354978

Transaction #: 1400373	
Date of Transaction: 09/11/2006	
CUSTOMER:	MAX AZLIN 6300 N UNION DR PRESCOTT VALLEY, AZ 86314

LINE #	QTY	DESCRIPTION	REMARKS	UNIT PRICE	TOTAL
1	1.00	LOCATABLE MINERALS / MINING CLAIMS-NOT NEW-UNADJUD, ONE AUTH NO. ONLY / MINING CLAIM MONEY RECEIVED (455) CASES: AMC84666/\$2000.00	MAINT 2007 (16)	- n/a -	2000.00
TOTAL:					\$2,000.00

PAYMENT INFORMATION					
1	AMOUNT:	\$1,500.00	POSTMARKED:	08/30/2006	
	TYPE:	CHECK	RECEIVED:	09/05/2006	
	CHECK NO:	1045			
	NAME:	AZLIN, MAX 6300 N UNION DR PRESCOTT VALLEY AZ 86314			
2	AMOUNT:	\$500.00	POSTMARKED:	08/30/2006	
	TYPE:	CHECK	RECEIVED:	09/05/2006	
	CHECK NO:	1001			
	NAME:	AZLIN, MAX 6300 N UNION DR PRESCOTT VALLEY AZ 86314			

REMARKS

This receipt was generated by the automated BLM Collections and Billing System and is a paper representation of a portion of the official electronic record contained therein.

AMC 34122
 AMC 34127
AMC 84653
 AMC 68442

MAINTENANCE FEE PAYMENT

Mining Claim Maintenance Fee Payment of ^{125.}~~100.~~ per claim or site is due on or before September 1, 2005, in lieu of assessment work for the upcoming assessment year beginning September 1 of the year noted above.

BUREAU OF LAND MANAGEMENT
 ARIZONA STATE OFFICE
 222 NORTH CENTRAL AVENUE
 PHOENIX, AZ 85004
 602-417-9200
 www.az.blm.gov

FOR BLM USE ONLY	
NO. OF CLAIMS: <u>16</u>	X \$100 = \$ <u>2,000.00</u>
RECEIPT NO.: <u>1132211</u>	CHECK NO.: <u>1001775</u>
INIT: <u>SC</u>	

The claims are situated in YAVAPAI County, Arizona.

BLM SERIAL NUMBERS

NAMES OF CLAIMS OR SITES

AMC 34122 THRU AMC 34126 Plus 84666 Rhonda Veronica (6)
 COUNTY BOOK/DOCKET 351 PAGE OR FEE NO: 277 - 281
 NAME: _____
 AMC 34127 THRU AMC 34135 Plus 68442 Climax 10 group
 COUNTY BOOK/DOCKET 140/147 and 399 PAGE OR FEE NO: 237-244/198/+ 528-529
 NAME: Climax 1-8, Golden Age #5

IF NOT CONSECUTIVE NUMBERS LIST SEPARATELY BELOW

BLM SERIAL NUMBERS	NAME OF CLAIMS/SITES	CO/BOOK DOCKET & PAGE OR FEE NUMBER
AMC <u>84666</u>	<u>Rhonda Veronica</u>	<u>351: 277-278</u>
AMC <u>34122</u>	<u>Eva K</u>	<u>351: 278</u>
AMC <u>34123</u>	<u>Pluto</u>	<u>351: 280</u>
AMC <u>34124</u>	<u>Vivian B</u>	<u>351: 281</u>

List additional claims on the reverse side of this form.

CLAIMANT'S NAME: MAX Alexander Azlin
 ADDRESS: P.O. Box 87 CITY: Seminole STATE: OK ZIP: 74818-008
 PHONE: 1-405-382-5523

Check here if this is a change of address

RECEIVED
 BUREAU OF
 LAND MANAGEMENT
 2005 AUG 15 P 2:43
 ANZONIA
 STATE OFFICE
 PHOENIX, ARIZONA
 BLM DATE STAMP

ENTERED IN COMPUTER

de alalos

BLM SERIAL
NUMBERS

NAME OF CLAIMS/SITES

CO/BOOK DOCKET &
PAGE OR FEE NUMBER

AMC 34125

Lois H

351: 279

AMC 34126

A Square

351: 277

AMC 34127

climax

140: 237

AMC 34128

climax

140: 238

AMC 34129

climax

140: 239

AMC 34130

climax

140: 240

AMC 34131

climax

140: 241

AMC 34132

climax

140: 242

AMC 34133

climax

140: 243

AMC 34134

climax

140: 244

AMC 34135

Golden Age No. 5

147: 198

AMC 68442

climax #10 Group

399: 528-529

AMC _____

AMC _____

AMC _____

43 CFR 3833.0-5(e) (August 30, 1994) requires that the names of all of the owners and their current addresses shall be identified on all instruments required to be recorded or filed by the regulation, 43 CFR Subpart 3833.

NAME: John P. Truffa ADDRESS: 1325 Red Torador Circle

CITY: N. Las Vegas STATE: Nevada ZIP: 89031 IS THIS A NEW ADDRESS

NAME: _____ ADDRESS: _____

CITY: _____ STATE: _____ ZIP: _____ IS THIS A NEW ADDRESS

NAME: _____ ADDRESS: _____

CITY: _____ STATE: _____ ZIP: _____ IS THIS A NEW ADDRESS

NAME: _____ ADDRESS: _____

CITY: _____ STATE: _____ ZIP: _____ IS THIS A NEW ADDRESS

Signature: M. R. Quinn
To record with the County, one claimant or an agent must sign.

FOR BLM USE ONLY	
DATE ENTERED INTO COMPUTER: _____	_____
INITIALS: _____	VERIFIED: _____

March 11, 2002
~~Aug 12~~ Aug 12 2005

United States Department of the Interior
Bureau of Land Management
 BUSINESS & SUPPORT SVCS DIV
 222 N CENTRAL AVE
 PHOENIX, AZ 85004 -2203
 Phone: (602) 417-9200

Receipt	
No:	1132211

Transaction #: 1171284
Date of Transaction: 08/18/2005

CUSTOMER:	MAX A AZLIN P O BOX 87 SEMINOLE,OK 74818
------------------	--

LINE #	QTY	DESCRIPTION	REMARKS	UNIT PRICE	TOTAL
1	1.00	LOCATABLE MINERALS / MINING CLAIMS-NOT NEW-UNADJUD,ONE AUTH NO. ONLY / MINING CLAIM MONEY RECEIVED (455) CASES: AMC84666/\$2000.00	MAINT 2006 (16)	- n/a -	2000.00
TOTAL:					\$2,000.00

PAYMENT INFORMATION			
1	AMOUNT:	\$2,000.00	POSTMARKED: 08/12/2005
	TYPE:	CHECK	RECEIVED: 08/16/2005
	CHECK NO:	1001775	
	NAME:	AZLIN, MAX A P O BOX 87 SEMINOLE OK 74818	

REMARKS

This receipt was generated by the automated BLM Collections and Billing System and is a paper representation of a portion of the official electronic record contained therein.

R

AMC 34122
 AMC 34127
 AMC 68442
 AMC 84653

MAINTENANCE FEE PAYMENT

Mining Claim Maintenance Fee Payment of ~~\$100~~ ^{\$125} per claim or site is due on or before September 1, 2004, in lieu of assessment work for the upcoming assessment year beginning September 1 of the year noted above.

BUREAU OF LAND MANAGEMENT
 ARIZONA STATE OFFICE
 222 NORTH CENTRAL AVENUE
 PHOENIX, AZ 85004
 602-417-9200
 www.az.blm.gov

FOR BLM USE ONLY
 NO. OF CLAIMS: 16 X \$100 = \$ 125 X 2000⁰⁰
 RECEIPT NO.: _____ CHECK NO.: 208710
 INIT: C

The claims are situated in YAVAPAI County, Arizona.

BLM SERIAL NUMBERS

NAMES OF CLAIMS OR SITES

AMC 34122 THRU AMC 34126 ^{Plus 84666 - Rhonda Veronica} NAME: Catacton Group (5)
 COUNTY BOOK/DOCKET 351 PAGE OR FEE NO: 277-281
 AMC 34127 THRU AMC 34135 ^{Plus 68442} NAME: Climax 1-8, Golden Age + Climax #10 Group (9)
 COUNTY BOOK/DOCKET 140/147 and 399 PAGE OR FEE NO: 237-244/198 + 528-529

IF NOT CONSECUTIVE NUMBERS LIST SEPARATELY BELOW

BLM SERIAL NUMBERS	NAME OF CLAIMS/SITES	CO/BOOK DOCKET & PAGE OR FEE NUMBER
AMC <u>84666</u>	<u>Rhonda Veronica</u>	<u>351:277-278</u>
AMC <u>34122</u>	<u>Eva K</u>	<u>351:278</u>
AMC <u>34123</u>	<u>Pluto</u>	<u>351:280</u>
AMC <u>34124</u>	<u>Vivian B</u>	<u>351:281</u> (4)

List additional claims on the reverse side of this form.

CLAIMANT'S NAME: Max Alexander Azlin
 ADDRESS: P.O. Box 87 CITY: Seminole STATE: Okla ZIP: 74818-0087
 PHONE: 1-405-382-5523

Check here if this is a change of address

ENTERED IN COMPUTER

9/2/04

RECEIVED
 BUREAU OF
 LAND MANAGEMENT
 2001 AUG 11 A 9:58
 ARIZONA
 STATE OFFICE
 PHOENIX, ARIZONA
 BLM DATE STAMP

BLM SERIAL NUMBERS

NAME OF CLAIMS/SITES

CO/BOOK DOCKET & PAGE OR FEE NUMBER

AMC <u>34125</u>	<u>Lois H</u>	<u>351:279</u>
AMC <u>34126</u>	<u>A Square</u>	<u>351:277</u>
AMC <u>34127</u>	<u>climax #1</u>	<u>140:237</u>
AMC <u>34128</u>	<u>climax #2</u>	<u>140:238</u>
AMC <u>34129</u>	<u>climax #3</u>	<u>140:239</u>
AMC <u>34130</u>	<u>climax #4</u>	<u>140:240</u>
AMC <u>34131</u>	<u>climax #5</u>	<u>140:241</u>
AMC <u>34132</u>	<u>climax #6</u>	<u>140:242</u>
AMC <u>34133</u>	<u>climax #7</u>	<u>140:243</u>
AMC <u>34134</u>	<u>climax #8</u>	<u>140:244</u>
AMC <u>34135</u>	<u>Golden Age No. 5</u>	<u>147:198</u>
(12) AMC <u>68442</u>	<u>climax #10 Group</u>	<u>399:528-529</u>
AMC _____	_____	_____
AMC _____	_____	_____
AMC _____	_____	_____

43 CFR 3833.0-5(e) (August 30, 1994) requires that the names of all of the owners and their current addresses shall be identified on all instruments required to be recorded or filed by the regulation, 43 CFR Subpart 3833.

NAME: John P. Truffa ADDRESS: 1325 Red Torador Circle
 CITY: North Las Vegas STATE: Nevada ZIP: 89031 IS THIS A NEW ADDRESS

NAME: _____ ADDRESS: _____
 CITY: _____ STATE: _____ ZIP: _____ IS THIS A NEW ADDRESS

NAME: _____ ADDRESS: _____
 CITY: _____ STATE: _____ ZIP: _____ IS THIS A NEW ADDRESS

NAME: _____ ADDRESS: _____
 CITY: _____ STATE: _____ ZIP: _____ IS THIS A NEW ADDRESS

Signature: M. A. Olin
 To record with the County, one claimant or an agent must sign.

FOR BLM USE ONLY

DATE ENTERED INTO COMPUTER: _____
 INITIALS: _____ VERIFIED: _____

United States Department of the Interior
Bureau of Land Management
 BUSINESS & SUPPORT SVCS DIV
 222 N CENTRAL AVE
 PHOENIX, AZ 85004 -2203
 Phone: (602) 417-9200

Receipt	
No:	926226

Transaction #: 960414
Date of Transaction: 08/11/2004
CUSTOMER: MAX AZLIN PO BOX 87 SEMINOLE,OK 74818

LINE #	QTY	DESCRIPTION	REMARKS	UNIT PRICE	TOTAL
1	1.00	LOCATABLE MINERALS / MINING CLAIMS-NOT NEW-UNADJUD,ONE AUTH NO. ONLY / MINING CLAIM MONEY RECEIVED (455) CASES: AMC84666/\$2000.00	MAINT 2005 - 16	- n/a -	2000.00
TOTAL:					\$2,000.00

PAYMENT INFORMATION					
1	AMOUNT:	\$2,000.00	POSTMARKED:	08/07/2004	
	TYPE:	CHECK	RECEIVED:	08/11/2004	
	CHECK NO:	208770			
	NAME:	AZLIN, MAX PO BOX 87 SEMINOLE OK 74818			

REMARKS

This receipt was generated by the automated BLM Collections and Billing System and is a paper representation of a portion of the official electronic record contained therein.

AMC 68442
 AMC 84653
 AMC 34122
 AMC 34127

MAINTENANCE FEE PAYMENT

Mining Claim Maintenance Fee Payment of \$100 per claim or site is due on or before September 1, 2003, in lieu of assessment work for the upcoming assessment year beginning September 1 of the year noted above.

BUREAU OF LAND MANAGEMENT
 ARIZONA STATE OFFICE
 222 NORTH CENTRAL AVENUE
 PHOENIX, AZ 85004
 602-417-9200
 www.az.blm.gov

FOR BLM USE ONLY	
NO. OF CLAIMS: <u>10</u>	X \$100 = \$ <u>1600</u>
RECEIPT NO.: _____	CHECK NO.: <u>172497</u>
INIT: <u>[Signature]</u>	

The claims are situated in Yavapai County, Arizona.

BLM SERIAL NUMBERS

NAMES OF CLAIMS OR SITES

AMC 84666 plus THRU AMC 34126 NAME: Cotocton Group, Rhonda-Veronica
 COUNTY BOOK/DOCKET 351, PAGE OR FEE NO: 277-281
 AMC 34127 THRU AMC 34135 NAME: Climax 1-8, Golden Age No. 5
 COUNTY BOOK/DOCKET 140 / 147, PAGE OR FEE NO: 237-244 / 198

IF NOT CONSECUTIVE NUMBERS LIST SEPARATELY BELOW

BLM SERIAL NUMBERS	NAME OF CLAIMS/SITES	CO/BOOK DOCKET & PAGE OR FEE NUMBER
AMC <u>84666</u>	<u>Rhonda Veronica</u>	<u>351:277-278</u>
AMC <u>34122</u>	<u>Eva K</u>	<u>351:278</u>
AMC <u>34123</u>	<u>Pluto</u>	<u>351:280</u>
AMC <u>34124</u>	<u>Vivian B</u>	<u>351:281</u>

List additional claims on the reverse side of this form.

CLAIMANT'S NAME: Max Alexander Azlin
 ADDRESS: P.O. Box 87 CITY: Seminole STATE: Oklahoma ZIP: 74818-0087
 PHONE: (405)382-5523

Check here if this is a change of address

ENTERED IN COMPUTER

8/26/93 not

RECEIVED
 BUREAU OF
 LAND MANAGEMENT
 ARIZONA
 STATE OFFICE
 PHOENIX, ARIZONA
 2003 AUG 15 A 9:35
 BLM DATE STAMP

BLM SERIAL
NUMBERS

NAME OF CLAIMS/SITES

CO/BOOK DOCKET &
PAGE OR FEE NUMBER

AMC 34125	Lois H	351:279
AMC 34126	A Square	351:277
AMC 34127	Climax #1	140:237
AMC 34128	Climax #2	140:238
AMC 34129	Climax #3	140:239
AMC 34130	Climax #4	140:240
AMC 34131	Climax #5	140:241
AMC 34132	Climax #6	140:242
AMC 34133	Climax #7	140:243
AMC 34134	Climax #8	140:244
AMC 34135	Golden Age No. 5	147:198
AMC _____	_____	_____
AMC Being paid by Max A. Azlin for John P. Truffa	_____	_____
AMC 68442	Climax #10 Group	399:528-529
AMC _____	_____	_____

43 CFR 3833.0-5(e) (August 30, 1994) requires that the names of all of the owners and their current addresses shall be identified on all instruments required to be recorded or filed by the regulation, 43 CFR Subpart 3833.

NAME: _____ ADDRESS: _____

CITY: _____ STATE: _____ ZIP: _____ IS THIS A NEW ADDRESS

NAME: _____ ADDRESS: _____

CITY: _____ STATE: _____ ZIP: _____ IS THIS A NEW ADDRESS

NAME: _____ ADDRESS: _____

CITY: _____ STATE: _____ ZIP: _____ IS THIS A NEW ADDRESS

NAME: _____ ADDRESS: _____

CITY: _____ STATE: _____ ZIP: _____ IS THIS A NEW ADDRESS

Signature: Max Alexander Azlin
To record with the County, one claimant or an agent must sign.

FOR BLM USE ONLY	
DATE ENTERED INTO COMPUTER: _____	INITIALS: _____ VERIFIED: _____

**United States Department of the Interior
Bureau of Land Management**

BUSINESS & SUPPORT SVCS DIV
222 N CENTRAL AVE
PHOENIX, AZ 85004 -2203
Phone: (602) 417-9200

Receipt

No: 731109

Transaction #: 760531

Date of Transaction: 08/15/2003

CUSTOMER: MAX AZLIN
PO BOX 87
SEMINOLE, OK 74818

LINE #	QTY	DESCRIPTION	REMARKS	UNIT PRICE	TOTAL
1	1.00	LOCATABLE MINERALS / MINING CLAIMS-NOT NEW-UNADJUD, ONE AUTH NO. ONLY / MINING CLAIM MONEY RECEIVED (455) CASES: AMC84666/\$1600.00	MAINT 2004 (16)	- n/a -	1600.00
TOTAL:					\$1,600.00

PAYMENT INFORMATION

1	AMOUNT:	\$1,600.00	POSTMARKED:	08/12/2003
	TYPE:	CHECK	RECEIVED:	08/15/2003
	CHECK NO:	172497		
	NAME:	AZLIN, MAX PO BOX 87 SEMINOLE OK 74818		

REMARKS

This receipt was generated by the automated BLM Collections and Billing System and is a paper representation of a portion of the official electronic record contained therein.

MAINTENANCE FEE PAYMENT

Mining Claim Maintenance Fee Payment of \$100 per claim or site is due on or before September 1, 2002, in lieu of assessment work for the upcoming assessment year beginning September 1 of the year noted above.

BUREAU OF LAND MANAGEMENT
ARIZONA STATE OFFICE
222 NORTH CENTRAL AVENUE
PHOENIX, AZ 85004
602-417-9200
www.az.blm.gov

FOR BLM USE ONLY	
NO. OF CLAIMS: <u>16</u>	X \$100 = \$ <u>1,600.00</u>
RECEIPT NO.: _____	CHECK NO.: _____
INIT: <u>MC</u>	

The claims are situated in Yavapai County, Arizona.

BLM SERIAL NUMBERS

NAMES OF CLAIMS OR SITES

AMC <u>34122</u> THRU AMC <u>34126</u>	NAME: <u>Cotocton Group</u>
COUNTY BOOK/DOCKET <u>351</u>	PAGE OR FEE NO: <u>277-281</u>
AMC <u>34127</u> THRU AMC <u>34134</u>	NAME: <u>Climax 1-8</u>
COUNTY BOOK/DOCKET <u>140</u>	PAGE OR FEE NO: <u>237-244</u>

IF NOT CONSECUTIVE NUMBERS LIST SEPARATELY BELOW

BLM SERIAL NUMBERS	NAME OF CLAIMS/SITES	CO/BOOK DOCKET & PAGE OR FEE NUMBER
AMC <u>34122</u>	<u>Eva K</u>	<u>351:278</u>
AMC <u>34123</u>	<u>Pluto</u>	<u>351:280</u>
AMC <u>34124</u>	<u>Vivian B</u>	<u>351:281</u>
AMC <u>34125</u>	<u>Lois H</u>	<u>351:279</u>

List additional claims on the reverse side of this form.

CLAIMANT'S NAME: Max Alexander Azlin
ADDRESS: P.O. BOX 87 CITY: Seminole STATE: OK ZIP: 74818-008
PHONE: (405) 382-5523

Check here if this is a change of address

PHOENIX, ARIZONA
2002 JUL 29 P 3:33
RECEIVED B.L.M. AZ STATE OFFICE
BLM DATE STAMP <u>8/19/02</u> ENTERED INTO COMPUTER

BLM SERIAL
NUMBERS

NAME OF CLAIMS/SITES

CO/BOOK DOCKET &
PAGE OR FEE NUMBER

AMC 34126	A Square	351:277
AMC 84666	Rhonda-Veronica	351:277-278
AMC 34127	climax #1	140:237
AMC 34128	climax #2	140:238
AMC 34129	climax #3	140:239
AMC 34130	climax #4	140:240
AMC 34131	climax #5	140:241
AMC 34132	climax #6	140:242
AMC 34133	climax #7	140:243
AMC 34134	climax #8	140:244
AMC 68442	climax #10 Group	399:528-529
AMC 34135	Golden Age No. 5	147:198
AMC _____	_____	_____
AMC _____	_____	_____
AMC _____	_____	_____

43 CFR 3833.0-5(e) (August 30, 1994) requires that the names of all of the owners and their current addresses shall be identified on all instruments required to be recorded or filed by the regulation, 43 CFR Subpart 3833.

NAME: _____ ADDRESS: _____

CITY: _____ STATE: _____ ZIP: _____ IS THIS A NEW ADDRESS

NAME: _____ ADDRESS: _____

CITY: _____ STATE: _____ ZIP: _____ IS THIS A NEW ADDRESS

NAME: _____ ADDRESS: _____

CITY: _____ STATE: _____ ZIP: _____ IS THIS A NEW ADDRESS

NAME: _____ ADDRESS: _____

CITY: _____ STATE: _____ ZIP: _____ IS THIS A NEW ADDRESS

Signature: _____
To record with the County, one claimant or an agent must sign.

FOR BLM USE ONLY	
DATE ENTERED INTO COMPUTER: _____	INITIALS: _____ VERIFIED: _____

March 11, 2002

APR 11 2002 10 15 AM

United States Department of the Interior
Bureau of Land Management
 BUSINESS & SUPPORT SVCS DIV
 222 N CENTRAL AVE
 PHOENIX, AZ 85004 -2203
 Phone: (602) 417-9200

Receipt	
No:	529949

Transaction #: 554192	
Date of Transaction: 07/29/2002	
CUSTOMER:	MAX AZLIN PO BOX 87 SEMINOLE, OK 74818

LINE #	QTY	DESCRIPTION	REMARKS	UNIT PRICE	TOTAL
1	1.00	LOCATABLE MINERALS / MINING CLAIMS-NOT NEW-UNADJUD, ONE AUTH NO. ONLY / MINING CLAIM MONEY RECEIVED (455) CASES: AMC34122/\$1600.00	MAINT 2003 (16)	- n/a -	1600.00
TOTAL:					\$1,600.00

PAYMENT INFORMATION					
1	AMOUNT:	\$600.00	POSTMARKED:	N/A	
	TYPE:	CHECK	RECEIVED:	07/29/2002	
	CHECK NO:	2110			
	NAME:	AZLIN, MAX PO BOX 87 SEMINOLE OK 74818			
2	AMOUNT:	\$100.00	POSTMARKED:	N/A	
	TYPE:	CHECK	RECEIVED:	07/29/2002	
	CHECK NO:	R3599-636-763			
	NAME:	AZLIN, MAX PO BOX 87 SEMINOLE OK 74818			
3	AMOUNT:	\$100.00	POSTMARKED:	N/A	
	TYPE:	CHECK	RECEIVED:	07/29/2002	
	CHECK NO:	RA420-435-075			
	NAME:	AZLIN, MAX PO BOX 87 SEMINOLE OK 74818			
4	AMOUNT:	\$100.00	POSTMARKED:	N/A	
	TYPE:	CHECK	RECEIVED:	07/29/2002	
	CHECK NO:	RA420-435-076			
	NAME:	AZLIN, MAX PO BOX 87 SEMINOLE OK 74818			
5	AMOUNT:	\$100.00	POSTMARKED:	N/A	
	TYPE:	CHECK	RECEIVED:	07/29/2002	
	CHECK NO:	RA420-435-077			

	NAME:	AZLIN, MAX PO BOX 87 SEMINOLE OK 74818	
6	AMOUNT:	\$100.00	POSTMARKED: N/A
	TYPE:	CHECK	RECEIVED: 07/29/2002
	CHECK NO:	RE599-636-764	
	NAME:	AZLIN, MAX PO BOX 87 SEMINOLE OK 74818	
7	AMOUNT:	\$100.00	POSTMARKED: N/A
	TYPE:	CHECK	RECEIVED: 07/29/2002
	CHECK NO:	RE599-636-765	
	NAME:	AZLIN, MAX PO BOX 87 SEMINOLE OK 74818	
8	AMOUNT:	\$100.00	POSTMARKED: N/A
	TYPE:	CHECK	RECEIVED: 07/29/2002
	CHECK NO:	RE599-636-766	
	NAME:	AZLIN, MAX PO BOX 87 SEMINOLE OK 74818	
9	AMOUNT:	\$100.00	POSTMARKED: N/A
	TYPE:	CHECK	RECEIVED: 07/29/2002
	CHECK NO:	RE599-636-767	
	NAME:	AZLIN, MAX PO BOX 87 SEMINOLE OK 74818	
10	AMOUNT:	\$100.00	POSTMARKED: N/A
	TYPE:	CHECK	RECEIVED: 07/29/2002
	CHECK NO:	RE599-636-768	
	NAME:	AZLIN, MAX PO BOX 87 SEMINOLE OK 74818	
11	AMOUNT:	\$100.00	POSTMARKED: N/A
	TYPE:	CHECK	RECEIVED: 07/29/2002
	CHECK NO:	RE599-636-769	
	NAME:	AZLIN, MAX PO BOX 87 SEMINOLE OK 74818	

REMARKS

This receipt was generated by the automated BLM Collections and Billing System and is a paper representation of a portion of the official electronic record contained therein.

**United States Department of the Interior
Bureau of Land Management**
BUSINESS & SUPPORT SVCS DIV
222 N CENTRAL AVE
PHOENIX, AZ 85004 -2203
Phone: (602) 417-9200

Receipt	
No:	323225

Transaction #: 340401					
Date of Transaction: 06/14/2001					
CUSTOMER:		MAX AZLIN PO BOX 87 SEMINOLE, OK 74818			
LINE #	QTY	COMMODITY / SUBJECT / ACTION / PRODUCT	REMARKS	UNIT PRICE	TOTAL
1	1.00	LOCATABLE MINERALS / MINING CLAIMS-ACCOUNTS/UNADJUDICATED / MINING CLAIM MONEY RECEIVED (455)	MAINT 2002 (16) TRF (1)	- n/a -	\$1,605.00
TOTAL:					\$1,605.00

PAYMENT INFORMATION			
1	AMOUNT:	\$1,605.00	POSTMARKED: N/A
	TYPE:	CASH	RECEIVED: 06/14/2001
	NAME:	AZLIN, MAX PO BOX 87 SEMINOLE OK 74818	

REMARKS	
PHONE NO: SEE MAINT FEE FORM	

CASE SERIAL NUMBER INFORMATION		
TRNS #	LINE #	CASES
340401	1	AMC68442/\$1605.00

This receipt was generated by the automated BLM Collections and Billings System and is a paper representation of a portion of the official electronic record contained therein.

MAINTENANCE FEE PAYMENT Sept. 01, 2001

\$100.00 MAINTENANCE FEE PAYMENT DUE ON OR BEFORE AUGUST 31, 19__
 IN LIEU OF ASSESSMENT WORK FOR THE UPCOMING ASSESSMENT
 YEAR BEGINNING SEPTEMBER 1 OF THE YEAR NOTED ABOVE.

BUREAU OF LAND MANAGEMENT
 ARIZONA STATE OFFICE
 222 NORTH CENTRAL AVENUE
 PHOENIX, AZ 85004-2003

68442, 84653, 34122,
34127
 COUNT: KC \$1,600.00 INT: KC
 FOR OFFICIAL USE ONLY

THE CLAIMS ARE SITUATED IN Yavapai COUNTY, ARIZONA.

BLM SERIAL NUMBERS	NAMES OF CLAIMS OR SITES
A MC <u>34122</u> THRU A MC <u>34126</u> COUNTY BOOK/DOCKET <u>351</u> , PAGE(S) OR FEE NO(S) <u>277-281</u>	<u>Cotton Group</u>
A MC <u>34127</u> THRU A MC <u>34134</u> COUNTY BOOK/DOCKET <u>140</u> , PAGE(S) OR FEE NO(S) <u>237-244</u>	<u>climax 1-8</u>

(OR) IF NOT CONSECUTIVE NUMBERS LIST SEPARATELY BELOW:

BLM SERIAL NUMBERS	NAME OF CLAIMS/SITES	COUNTY BOOK/DOCKET & PAGE OR FEE NUMBER
A MC <u>34135</u>	<u>Golden Age No.5</u>	<u>147:198</u>
A MC <u>34122</u>	<u>Eva K</u>	<u>351:278</u>
A MC <u>34123</u>	<u>Pluto</u>	<u>351:280</u>
A MC <u>34124</u>	<u>Vivian B</u>	<u>351:281</u>
A MC <u>34125</u>	<u>Lois H</u>	<u>351:279</u>
A MC <u>34126</u>	<u>A square</u>	<u>351:277</u>
A MC <u>34127</u>	<u>climax #1</u>	<u>140:237</u>
A MC <u>34128</u>	<u>climax #2</u>	<u>140:238</u>
A MC <u>34129</u>	<u>climax #3</u>	<u>140:239</u>
A MC <u>34130</u>	<u>climax #4</u>	<u>140:240</u>
A MC <u>34131</u>	<u>climax #5</u>	<u>140:241</u>
A MC <u>34132</u>	<u>climax #6</u>	<u>140:242</u>

CLAIMANT'S NAME: Max Alexander Azlin

ADDRESS: P.O. Box 87 CITY: Seminole STATE: Oklahoma

CHECK HERE IF THIS IS A CHANGE OF ADDRESS PHONE: (405) 382-5523 ZIP: 74481-0087

SIGNATURE: _____
 TO RECORD WITH THE COUNTY, ONE CLAIMANT OR THE AGENT MUST SIGN.

LIST ALL ADDITIONAL OWNERS ON REVERSE SIDE OF THIS FORM

FOR OFFICIAL USE ONLY

ENTERED INTO COMPUTER: 6/21/01 DATE INITIALS NAH VERIFIED 7/2/01

2001 JUN 14 AM 11:00
 RECEIVED
 BLM FIELD OFFICE

MAINTENANCE FEE PAYMENT

2000

\$100.00 MAINTENANCE FEE PAYMENT DUE ON OR BEFORE AUGUST 31, ~~20~~ _____
 IN LIEU OF ASSESSMENT WORK FOR THE UPCOMING ASSESSMENT
 YEAR BEGINNING SEPTEMBER 1 OF THE YEAR NOTED ABOVE.

Bureau Of Land Management
 Arizona State Office
 222 North Central Avenue
 Phoenix, AZ. 85004-2203

COUNT: 9 \$ \$900 INT: JB
 FOR OFFICIAL USE ONLY

THE CLAIMS ARE SITUATED IN Yavapai COUNTY, ARIZONA.

BLM SERIAL NUMBERS	NAMES OF CLAIMS OR SITES
A MC <u>34127</u> THRU A MC <u>34134</u>	<u>climax 1 thru 8</u>
COUNTY BOOK/DOCKET <u>140</u> , PAGE(S) OR FEE NO(S) <u>237 thru 244</u>	
A MC <u>34135</u> THRU A MC _____	<u>Golden Age No. 5</u>
COUNTY BOOK/DOCKET <u>147</u> , PAGE(S) OR FEE NO(S) <u>198</u>	

(OR) IF NOT CONSECUTIVE NUMBERS LIST SEPARATELY BELOW:

BLM SERIAL NUMBERS	NAME OF CLAIMS/SITES	COUNTY BOOK/DOCKET & PAGE OR FEE NUMBER
A MC <u>34127</u>	<u>climax #1</u>	<u>B 140 P. 237</u>
A MC <u>34128</u>	<u>climax #2</u>	<u>B 140 P. 238</u>
A MC <u>34129</u>	<u>climax #3</u>	<u>B 140 P. 239</u>
A MC <u>34130</u>	<u>climax #4</u>	<u>B 140 P. 240</u>
A MC <u>34131</u>	<u>climax #5</u>	<u>B 140 P. 241</u>
A MC <u>34132</u>	<u>climax #6</u>	<u>B 140 P. 242</u>
A MC <u>34133</u>	<u>climax #7</u>	<u>B 140 P. 243</u>
A MC <u>34134</u>	<u>climax #8</u>	<u>B 140 P. 244</u>
A MC _____	_____	_____
A MC <u>34135</u>	<u>Golden Age # No. 5</u>	<u>B 147 P. 198</u>

CLAIMANT'S NAME: Max A. Azlin
 ADDRESS: P.O. Box 87 CITY: seminole STATE: OK

CHECK HERE IF THIS IS A CHANGE OF ADDRESS PHONE: (405) 382-5523 ZIP: 74818-0087

SIGNATURE: _____
 TO RECORD WITH THE COUNTY, ONE CLAIMANT OR THE AGENT MUST SIGN

LIST ALL ADDITIONAL OWNERS ON REVERSE SIDE OF THIS FORM
 FOR OFFICIAL USE ONLY ENTERED INTO COMPUTER
 ENTERED INTO COMPUTER: JB 8/1/00

TIME STAMP
 2000 JUL 31 11:31 AM
 RECEIVED
 B.L.M. AZ STATE OFFICE

REGULATION 3833.0-5(e) (August 30, 1994) REQUIRES THAT THE NAMES OF ALL OF THE OWNERS AND THEIR CURRENT ADDRESSES SHALL BE IDENTIFIED ON ALL INSTRUMENTS REQUIRED TO BE RECORDED IN ACCORDANCE WITH THE REGULATIONS, 43 CFR SUBPART 3833.

OWNER'S NAME: _____

ADDRESS: _____ CITY: _____ STATE: _____

CHECK HERE IF THIS IS CHANGE OF ADDRESS PHONE: () _____ ZIP: _____

OWNER'S NAME: _____

ADDRESS: _____ CITY: _____ STATE: _____

CHECK HERE IF THIS IS CHANGE OF ADDRESS PHONE: () _____ ZIP: _____

OWNER'S NAME: _____

ADDRESS: _____ CITY: _____ STATE: _____

CHECK HERE IF THIS IS CHANGE OF ADDRESS PHONE: () _____ ZIP: _____

OWNER'S NAME: _____

ADDRESS: _____ CITY: _____ STATE: _____

CHECK HERE IF THIS IS CHANGE OF ADDRESS PHONE: () _____ ZIP: _____

OWNER'S NAME: _____

ADDRESS: _____ CITY: _____ STATE: _____

CHECK HERE IF THIS IS CHANGE OF ADDRESS PHONE: () _____ ZIP: _____

OWNER'S NAME: _____

ADDRESS: _____ CITY: _____ STATE: _____

CHECK HERE IF THIS IS CHANGE OF ADDRESS PHONE: () _____ ZIP: _____

OWNER'S NAME: _____

ADDRESS: _____ CITY: _____ STATE: _____

CHECK HERE IF THIS IS CHANGE OF ADDRESS PHONE: () _____ ZIP: _____

MAINTENANCE FEE PAYMENT

\$100.00 MAINTENANCE FEE PAYMENT DUE ON OR BEFORE AUGUST 31, ~~19~~2000
 IN LIEU OF ASSESSMENT WORK FOR THE UPCOMING ASSESSMENT
 YEAR BEGINNING SEPTEMBER 1 OF THE YEAR NOTED ABOVE.

Bureau Of Land Management
 Arizona State Office
 222 North Central Avenue
 Phoenix, AZ. 85004-2203

COUNT: 6 \$ 600 INT: JB
 FOR OFFICIAL USE ONLY

THE CLAIMS ARE SITUATED IN Yavapai COUNTY,
 ARIZONA.

BLM SERIAL NUMBERS	NAMES OF CLAIMS OR SITES
MC <u>34122</u> THRU A MC <u>34126</u>	<u>Cotocton</u>
COUNTY BOOK/DOCKET <u>351</u> , PAGE(S) OR FEE NO(S) <u>277 thru 281</u>	
MC <u>84666</u> THRU A MC _____	<u>Rhonda Veronica</u>
COUNTY BOOK/DOCKET <u>351</u> , PAGE(S) OR FEE NO(S) <u>277 thru 278</u>	

(OR) IF NOT CONSECUTIVE NUMBERS LIST SEPARATELY BELOW:

BLM SERIAL NUMBERS	NAME OF CLAIMS/SITES	COUNTY BOOK/DOCKET & PAGE OR FEE NUMBER
MC <u>34122</u>	<u>Eva K.</u>	<u>B 351 P. 277</u>
MC <u>34123</u>	<u>Pluto</u>	<u>B.351 P.278</u>
MC <u>34124</u>	<u>Vivian B.</u>	<u>B 351 P. 279</u>
MC <u>34125</u>	<u>Louise H.</u>	<u>B 351 P. 280</u>
MC <u>34126</u>	<u>A-Square</u>	<u>B351 P. 281</u>
MC _____	_____	_____
MC <u>84666</u>	<u>Rhonda Veronica</u>	<u>B 351 P. 277-P. 278</u>
A MC _____	_____	_____
MC _____	_____	_____
MC _____	_____	_____

CLAIMANT'S NAME: Max A. Azlin
 ADDRESS: P.O. Box 87 CITY: Seminole STATE: OK

CHECK HERE IF THIS IS A CHANGE OF ADDRESS
 PHONE: (405) 382-5523 ZIP: 74818-0087

SIGNATURE: _____
 TO RECORD WITH THE COUNTY, ONE CLAIMANT OR THE AGENT MUST SIGN

LIST ALL ADDITIONAL OWNERS ON REVERSE SIDE OF THIS FORM

FOR OFFICIAL USE ONLY
 ENTERED INTO COMPUTER
ENTERED INTO COMPUTER.

TIME STAMP
 2000 JUL 31 11:31
 RECEIVED
 B.L.M. AZ STATE OFFICE

REGULATION 3833.0-5(e) (August 30, 1994) REQUIRES THAT THE NAMES OF ALL OF THE OWNERS AND THEIR CURRENT ADDRESSES SHALL BE IDENTIFIED ON ALL INSTRUMENTS REQUIRED TO BE RECORDED AND FILED BY THE REGULATIONS, 43 CFR SUBPART 3833.

MANT'S NAME: _____

ADDRESS: _____ CITY: _____ STATE: _____

CHECK HERE IF THIS IS CHANGE OF ADDRESS PHONE: () _____ ZIP: _____

MANT'S NAME: _____

ADDRESS: _____ CITY: _____ STATE: _____

CHECK HERE IF THIS IS CHANGE OF ADDRESS PHONE: () _____ ZIP: _____

MANT'S NAME: _____

ADDRESS: _____ CITY: _____ STATE: _____

CHECK HERE IF THIS IS CHANGE OF ADDRESS PHONE: () _____ ZIP: _____

MANT'S NAME: _____

ADDRESS: _____ CITY: _____ STATE: _____

CHECK HERE IF THIS IS CHANGE OF ADDRESS PHONE: () _____ ZIP: _____

MANT'S NAME: _____

ADDRESS: _____ CITY: _____ STATE: _____

CHECK HERE IF THIS IS CHANGE OF ADDRESS PHONE: () _____ ZIP: _____

MANT'S NAME: _____

ADDRESS: _____ CITY: _____ STATE: _____

CHECK HERE IF THIS IS CHANGE OF ADDRESS PHONE: () _____ ZIP: _____

MANT'S NAME: _____

ADDRESS: _____ CITY: _____ STATE: _____

CHECK HERE IF THIS IS CHANGE OF ADDRESS PHONE: () _____ ZIP: _____

MAINTENANCE FEE PAYMENT

2000

\$100.00 MAINTENANCE FEE PAYMENT DUE ON OR BEFORE AUGUST 31, ~~19~~
 IN LIEU OF ASSESSMENT WORK FOR THE UPCOMING ASSESSMENT
 YEAR BEGINNING SEPTEMBER 1 OF THE YEAR NOTED ABOVE.

Bureau Of Land Management
 Arizona State Office
 222 North Central Avenue
 Phoenix, AZ. 85004-2203

COUNT: 1 \$ 100.00 INT: _____
 FOR OFFICIAL USE ONLY

THE CLAIMS ARE SITUATED IN Yavapai COUNTY,
 ARIZONA.

BLM SERIAL NUMBERS NAMES OF CLAIMS OR SITES

A MC 68442 THRU A MC _____ climax No 10 Group

COUNTY BOOK/DOCKET 399, PAGE(S) OR FEE NO(S) 528-529

MC _____ THRU A MC _____

COUNTY BOOK/DOCKET _____, PAGE(S) OR FEE NO(S) _____

(OR) IF NOT CONSECUTIVE NUMBERS LIST SEPARATELY BELOW:

BLM SERIAL NUMBERS	NAME OF CLAIMS/SITES	COUNTY BOOK/DOCKET & PAGE OR FEE NUMBER
MC <u>68442</u>	<u>climax No 10 Group</u>	<u>B399 P.528-529</u>
MC _____	_____	_____
MC _____	_____	_____
MC _____	_____	_____
MC _____	_____	_____
MC _____	_____	_____
MC _____	_____	_____
MC _____	_____	_____
MC _____	_____	_____

RECEIVED
 B.L.M. AZ STATE OFFICE
 2000 JUL 31 P 12 04
 PHOENIX, ARIZONA

CLAIMANT'S NAME: John P. Truffa ETAL

ADDRESS: 4422 N. 18th Place CITY: Phoenix STATE: AZ

CHECK HERE IF THIS IS A CHANGE OF ADDRESS PHONE: (602) 277-6451 ZIP: 85016
 Paying for John Truffa

SIGNATURE: M. A. [Signature]
 ON RECORD WITH THE COUNTY, ONE CLAIMANT OR THE AGENT MUST SIGN

LIST ALL ADDITIONAL OWNERS ON REVERSE SIDE OF THIS FORM

FOR OFFICIAL USE ONLY

ENTERED INTO COMPUTER
 8/1/00

ENTERED INTO COMPUTER:

RECEIVED
 B.L.M. AZ STATE OFFICE
 2000 JUL 31 P 12 04
 PHOENIX, ARIZONA

R 3833.0-5(e) (August 30, 1994) REQUIRES THAT THE NAMES OF ALL OF THE OWNERS AND THEIR
CURRENT ADDRESSES SHALL BE IDENTIFIED ON ALL INSTRUMENTS REQUIRED TO BE RECORDED
FILED BY THE REGULATIONS, 43 CFR SUBPART 3833.

MANT'S NAME: _____

ADDRESS: _____ CITY: _____ STATE: _____

CHECK HERE IF THIS IS CHANGE OF ADDRESS PHONE: () _____ ZIP: _____

MANT'S NAME: _____

ADDRESS: _____ CITY: _____ STATE: _____

CHECK HERE IF THIS IS CHANGE OF ADDRESS PHONE: () _____ ZIP: _____

MANT'S NAME: _____

ADDRESS: _____ CITY: _____ STATE: _____

CHECK HERE IF THIS IS CHANGE OF ADDRESS PHONE: () _____ ZIP: _____

MANT'S NAME: _____

ADDRESS: _____ CITY: _____ STATE: _____

CHECK HERE IF THIS IS CHANGE OF ADDRESS PHONE: () _____ ZIP: _____

MANT'S NAME: _____

ADDRESS: _____ CITY: _____ STATE: _____

CHECK HERE IF THIS IS CHANGE OF ADDRESS PHONE: () _____ ZIP: _____

MANT'S NAME: _____

ADDRESS: _____ CITY: _____ STATE: _____

CHECK HERE IF THIS IS CHANGE OF ADDRESS PHONE: () _____ ZIP: _____

MANT'S NAME: _____

ADDRESS: _____ CITY: _____ STATE: _____

CHECK HERE IF THIS IS CHANGE OF ADDRESS PHONE: () _____ ZIP: _____

United States Department of the Interior
Bureau of Land Management
 BUSINESS & SUPPORT SVCS DIV
 222 N CENTRAL AVE
 PHOENIX, AZ 85004 -2203
 Phone: (602) 417-9200

Receipt	
No:	160413

Transaction #: 173387
Date of Transaction: 07/31/2000

CUSTOMER: MAX AZLIN
 P.O. BOX 87
 SEMINOLE, OK 74818

LINE #	QTY	COMMODITY / SUBJECT / ACTION / PRODUCT	REMARKS	UNIT PRICE	TOTAL
1	1	LOCATABLE MINERALS / MINING CLAIMS-ACCOUNTS/UNADJUDICATED / MINING CLAIM MONEY RECEIVED (455)	MAINT 2001 (16)	- n/a -	\$1,600.00

TOTAL: **\$1,600.00**

PAYMENT INFORMATION

1	AMOUNT:	\$1,600.00	POSTMARKED:	N/A
	TYPE:	CREDIT CARD	RECEIVED:	07/31/2000
	NAME:	AZLIN, MAX P.O. BOX 87 SEMINOLE OK 74818		
	CARD NO:	XXXXXXXXXXXX3297	AUTH CODE:	031466
	NAME ON CARD:	AZLIN/SUZANNE I		
	EXPIRES:	11/30/2001		
	SIGNATURE:			

REMARKS

CASE SERIAL NUMBER INFORMATION

TRNS #	LINE #	CASES
173387	1	AMC34127

This receipt was generated by the automated BLM Collections and Billings System and is a paper representation of a portion of the official electronic record contained therein.

AMC 34122
84653

MAINTENANCE FEE PAYMENT

\$100.00 MAINTENANCE FEE PAYMENT DUE ON OR BEFORE AUGUST 31, 1999
IN LIEU OF ASSESSMENT WORK FOR THE UPCOMING ASSESSMENT
YEAR BEGINNING SEPTEMBER 1 OF THE YEAR NOTED ABOVE.

BUREAU OF LAND MANAGEMENT
ARIZONA STATE OFFICE
222 NORTH CENTRAL AVENUE
PHOENIX, AZ 85004-2003

COUNT: 6 \$ 600.00 INT: KC
FOR OFFICIAL USE ONLY

THE CLAIMS ARE SITUATED IN YAVAPAI COUNTY, ARIZONA.

BLM SERIAL NUMBERS	NAMES OF CLAIMS OR SITES
A MC <u>34122</u> THRU A MC <u>34126</u> COUNTY BOOK/DOCKET <u>351</u> , PAGE(S) OR FEE NO(S) <u>277 Thru 281</u>	<u>Cotocton</u>
A MC <u>84666</u> THRU A MC _____ COUNTY BOOK/DOCKET <u>351</u> , PAGE(S) OR FEE NO(S) <u>277-278</u>	<u>Rhonda Veronica</u>

(OR) IF NOT CONSECUTIVE NUMBERS LIST SEPARATELY BELOW:

BLM SERIAL NUMBERS	NAME OF CLAIMS/SITES	COUNTY BOOK/DOCKET & PAGE OR FEE NUMBER
A MC <u>34122</u>	<u>Eva K</u>	<u>B351 P277</u>
A MC <u>34123</u>	<u>Pluto</u>	<u>" P278</u>
A MC <u>34124</u>	<u>Vivian B</u>	<u>" P279</u>
A MC <u>34125</u>	<u>Louise H</u>	<u>" P280</u>
A MC <u>34126</u>	<u>A-Square</u>	<u>" P281</u>
A MC _____	_____	_____
A MC <u>84666</u>	<u>Rhonda Veronica</u>	<u>B351 P 277-278</u>
A MC _____	_____	_____
A MC _____	_____	_____
A MC _____	_____	_____
A MC _____	_____	_____
A MC _____	_____	_____

CLAIMANT'S NAME: Max A. Aelin

ADDRESS: P.O. Box 87 CITY: Seminole STATE: OK

CHECK HERE IF THIS IS A CHANGE OF ADDRESS PHONE: (405) 382-5523 ZIP: 74818-0087

SIGNATURE: Max A. Aelin
TO RECORD WITH THE COUNTY, ONE CLAIMANT OR THE AGENT MUST SIGN

LIST ALL ADDITIONAL OWNERS ON REVERSE SIDE OF THIS FORM

FOR OFFICIAL USE ONLY

ENTERED INTO COMPUTER: 7-23-89 SK [Signature]

DATE INITIALS VERIFIED

TIME STAMP

1999 JUL 20 11:00 AM

BLM ARIZONA STATE OFFICE

43 CFR 3833.0-5(e) (August 30, 1994) REQUIRES THAT THE NAMES OF ALL OF THE OWNERS AND THEIR CURRENT ADDRESSES SHALL BE IDENTIFIED ON ALL INSTRUMENTS REQUIRED TO BE RECORDED OR FILED BY THE REGULATIONS, 43 CFR SUBPART 3833.

CLAIMANT'S NAME: Max Azlin
ADDRESS: P.O. Box 87 CITY: Seminole STATE: OK
 CHECK HERE IF THIS PHONE: (405) 382 5523 ZIP: 74818-0001 IS
CHANGE OF ADDRESS

CLAIMANT'S NAME: _____
ADDRESS: _____ CITY: _____ STATE: _____
 CHECK HERE IF THIS PHONE: () ZIP: _____ IS
CHANGE OF ADDRESS

CLAIMANT'S NAME: _____
ADDRESS: _____ CITY: _____ STATE: _____
 CHECK HERE IF THIS PHONE: () ZIP: _____ IS
CHANGE OF ADDRESS

CLAIMANT'S NAME: _____
ADDRESS: _____ CITY: _____ STATE: _____
 CHECK HERE IF THIS PHONE: () ZIP: _____ IS
CHANGE OF ADDRESS

CLAIMANT'S NAME: _____
ADDRESS: _____ CITY: _____ STATE: _____
 CHECK HERE IF THIS PHONE: () ZIP: _____ IS
CHANGE OF ADDRESS

CLAIMANT'S NAME: _____
ADDRESS: _____ CITY: _____ STATE: _____
 CHECK HERE IF THIS PHONE: () ZIP: _____ IS
CHANGE OF ADDRESS

CLAIMANT'S NAME: _____
ADDRESS: _____ CITY: _____ STATE: _____
 CHECK HERE IF THIS PHONE: () ZIP: _____ IS
CHANGE OF ADDRESS

CLAIMANT'S NAME: _____
ADDRESS: _____ CITY: _____ STATE: _____
 CHECK HERE IF THIS PHONE: () ZIP: _____ IS
CHANGE OF ADDRESS

UNITED STATES
DEPARTMENT OF THE INTERIOR
BUREAU OF LAND MANAGEMENT

RECEIPT AND ACCOUNTING ADVICE

No. 2480473 07

CD/AZ

07/20/99

Subject: CLAIM MAINTENANCE FEE 2000

1 7 13

600.00

Applicant:

MAX A AZLIN
PO BOX 87
SEMINOLE OK 74818

CASH

Remitter:

Assignor:

LEASE MANAGEMENT DATA										
<input type="checkbox"/> NEW <input type="checkbox"/> UPDATE <input type="checkbox"/> PAYMENT										
ORIGINAL SERIAL NO.	ASG.	TYPE	ST.	CTY.	FUND SYMBOL			ACRES/UNITS	RATE	
AMC34122 ET AL	(6 CLAIMS)									
AMOUNT	ANV. DATE	EXP. DATE	BILL CYC.	S/C	DISTRICT	NEXT BILL	MISC. DATA	U of M	ACTUAL UNITS	
ASSIGNMENT SERIAL NO.	ASG.	TYPE	ST.	CTY.	FUND SYMBOL			ACRES/UNITS	RATE	
AMOUNT	ANV. DATE	EXP. DATE	BILL CYC.	S/C	DISTRICT	NEXT BILL	MISC. DATA	U of M	ACTUAL UNITS	

APPLY REMITTANCE			
ACTION	FUND SYMBOL	CTY.	AMOUNT
FILING FEE			
RENTAL			
UNEARNED			
REFUND			
TOTAL			
AMOUNT DUE			

Remarks:

BY:

DATE:

- Lease in Escrow?
- KGS?
- Auto Escalates?
- Auto Renew?

- Of Interest?
- Operating Rights?
- Operator
- Bond Filed?

FOR MMS USE ONLY

BILLEE	FOREST REFUGE
NUMBER	
OCS SECTION	
CODE	

MAINTENANCE FEE PAYMENT

\$100.00 MAINTENANCE FEE PAYMENT DUE ON OR BEFORE AUGUST 31, 1997
 IN LIEU OF ASSESSMENT WORK FOR THE UPCOMING ASSESSMENT
 YEAR BEGINNING SEPTEMBER 1 OF THE YEAR NOTED ABOVE.

BUREAU OF LAND MANAGEMENT
 ARIZONA STATE OFFICE
 222 NORTH CENTRAL AVENUE
 PHOENIX, AZ 85004-2003

68442, 34127, 84653
 34127, 84653
 COUNT: 1 \$ 100.00 INT: KC
 FOR OFFICIAL USE ONLY

THE CLAIMS ARE SITUATED IN YAVAPAI COUNTY, ARIZONA. Sr

BLM SERIAL NUMBERS	NAMES OF CLAIMS OR SITES
A MC <u>68442</u> THRU A MC _____ COUNTY BOOK/DOCKET <u>399</u> , PAGE(S) OR FEE NO(S) <u>528-529</u>	<u>Chimax No 10 Group Ph</u> ✓
A MC _____ THRU A MC _____ COUNTY BOOK/DOCKET _____, PAGE(S) OR FEE NO(S) _____	

(OR) IF NOT CONSECUTIVE NUMBERS LIST SEPARATELY BELOW:

BLM SERIAL NUMBERS	NAME OF CLAIMS/SITES	COUNTY BOOK/DOCKET & PAGE OR FEE NUMBER
A MC <u>68442</u>	<u>CHIMAX No 10 Group</u>	<u>B.399-P-528-529</u> ✓
A MC _____	_____	_____
A MC _____	_____	_____
A MC _____	_____	_____
A MC _____	_____	_____
A MC _____	_____	_____
A MC _____	_____	_____
A MC _____	_____	_____
A MC _____	_____	_____
A MC _____	_____	_____
A MC _____	_____	_____
A MC _____	_____	_____

CLAIMANT'S NAME: John Truffa ET AL
 ADDRESS: 4422 N 18th Ph CITY: Phoenix STATE: AZ

CHECK HERE IF THIS IS A CHANGE OF ADDRESS PHONE: (602) 277-6451 ZIP: 85016

SIGNATURE: _____
 TO RECORD WITH THE COUNTY, ONE CLAIMANT OR THE AGENT MUST SIGN

LIST ALL ADDITIONAL OWNERS ON REVERSE SIDE OF THIS FORM

FOR OFFICIAL USE ONLY

ENTERED INTO COMPUTER: 8/19/57 Sr Bm

DATE
INITIALS
VERIFIED

TIME STAMP

PHOENIX ARIZONA

Aug 6 11 47 AM '97

RECEIVED

43 CFR 3833.0-5(e) (August 30, 1994) REQUIRES THAT THE NAMES OF ALL OF THE OWNERS AND THEIR CURRENT ADDRESSES SHALL BE IDENTIFIED ON ALL INSTRUMENTS REQUIRED TO BE RECORDED OR FILED BY THE REGULATIONS, 43 CFR SUBPART 3833.

CLAIMANT'S NAME: _____
ADDRESS: _____ CITY: _____ STATE: _____
 CHECK HERE IF THIS PHONE: () ZIP: _____ IS
CHANGE OF ADDRESS

CLAIMANT'S NAME: _____
ADDRESS: _____ CITY: _____ STATE: _____
 CHECK HERE IF THIS PHONE: () ZIP: _____ IS
CHANGE OF ADDRESS

CLAIMANT'S NAME: _____
ADDRESS: _____ CITY: _____ STATE: _____
 CHECK HERE IF THIS PHONE: () ZIP: _____ IS
CHANGE OF ADDRESS

CLAIMANT'S NAME: _____
ADDRESS: _____ CITY: _____ STATE: _____
 CHECK HERE IF THIS PHONE: () ZIP: _____ IS
CHANGE OF ADDRESS

CLAIMANT'S NAME: _____
ADDRESS: _____ CITY: _____ STATE: _____
 CHECK HERE IF THIS PHONE: () ZIP: _____ IS
CHANGE OF ADDRESS

CLAIMANT'S NAME: _____
ADDRESS: _____ CITY: _____ STATE: _____
 CHECK HERE IF THIS PHONE: () ZIP: _____ IS
CHANGE OF ADDRESS

CLAIMANT'S NAME: _____
ADDRESS: _____ CITY: _____ STATE: _____
 CHECK HERE IF THIS PHONE: () ZIP: _____ IS
CHANGE OF ADDRESS

CLAIMANT'S NAME: _____
ADDRESS: _____ CITY: _____ STATE: _____
 CHECK HERE IF THIS PHONE: () ZIP: _____ IS
CHANGE OF ADDRESS

43 CFR 3833.0-5(e) (August 30, 1994) REQUIRES THAT THE NAMES OF ALL OF THE OWNERS AND THEIR CURRENT ADDRESSES SHALL BE IDENTIFIED ON ALL INSTRUMENTS REQUIRED TO BE RECORDED OR FILED BY THE REGULATIONS, 43 CFR SUBPART 3833.

CLAIMANT'S NAME: John Truffa ET AL
ADDRESS: 4422 W 18th PL CITY: PHOENIX STATE: AZ
 CHECK HERE IF THIS PHONE: () ZIP: 85016 IS
CHANGE OF ADDRESS

CLAIMANT'S NAME: Barry Truffa
ADDRESS: 15812 N 3rd AVE CITY: PHOENIX STATE: AZ
 CHECK HERE IF THIS PHONE: () ZIP: 85023 IS
CHANGE OF ADDRESS

CLAIMANT'S NAME: Ronald Truffa
ADDRESS: 71 Conroe Lane CITY: No AT The Boro STATE: MA
 CHECK HERE IF THIS PHONE: () ZIP: 02763 IS
CHANGE OF ADDRESS

CLAIMANT'S NAME: Cynthia M Graci
ADDRESS: 1325 Red Toradon CITY: N. LAS VEGAS STATE: NV
 CHECK HERE IF THIS PHONE: () ZIP: 89051 IS
CHANGE OF ADDRESS

CLAIMANT'S NAME: _____
ADDRESS: _____ CITY: _____ STATE: _____
 CHECK HERE IF THIS PHONE: () ZIP: _____ IS
CHANGE OF ADDRESS

CLAIMANT'S NAME: _____
ADDRESS: _____ CITY: _____ STATE: _____
 CHECK HERE IF THIS PHONE: () ZIP: _____ IS
CHANGE OF ADDRESS

CLAIMANT'S NAME: _____
ADDRESS: _____ CITY: _____ STATE: _____
 CHECK HERE IF THIS PHONE: () ZIP: _____ IS
CHANGE OF ADDRESS

CLAIMANT'S NAME: _____
ADDRESS: _____ CITY: _____ STATE: _____
 CHECK HERE IF THIS PHONE: () ZIP: _____ IS
CHANGE OF ADDRESS

MAINTENANCE FEE PAYMENT

\$100.00 MAINTENANCE FEE PAYMENT DUE ON OR BEFORE AUGUST 31, 1997
 IN LIEU OF ASSESSMENT WORK FOR THE UPCOMING ASSESSMENT
 YEAR BEGINNING SEPTEMBER 1 OF THE YEAR NOTED ABOVE.

BUREAU OF LAND MANAGEMENT
 ARIZONA STATE OFFICE
 222 NORTH CENTRAL AVENUE
 PHOENIX, AZ 85004-2003

COUNT: 6 \$ 600.00 INT: KC
 FOR OFFICIAL USE ONLY

THE CLAIMS ARE SITUATED IN YAVAPAI COUNTY, ARIZONA.

BLM SERIAL NUMBERS	NAMES OF CLAIMS OR SITES
A MC <u>34122</u> THRU A MC <u>34126</u> COUNTY BOOK/DOCKET _____, PAGE(S) OR FEE NO(S) _____	<u>COPYCAT</u> ✓
A MC <u>34122</u> THRU A MC <u>34126</u> COUNTY BOOK/DOCKET <u>351</u> , PAGE(S) OR FEE NO(S) <u>277 thru 281</u>	✓

(OR) IF NOT CONSECUTIVE NUMBERS LIST SEPARATELY BELOW:

BLM SERIAL NUMBERS	NAME OF CLAIMS/SITES	COUNTY BOOK/DOCKET & PAGE OR FEE NUMBER
A MC <u>34122</u> }	<u>EVA K.</u>	<u>B-351 P277</u>
A MC <u>34123</u> }	<u>PHOTO</u>	<u>" " " 278</u>
A MC <u>34124</u> }	<u>VIVIAN B</u>	<u>" " " 279</u>
A MC <u>34125</u> }	<u>LOUISE H</u>	<u>" " " 280</u>
A MC <u>34126</u> }	<u>A SQUARE</u>	<u>" " " 281</u>
A MC _____	_____	_____
A MC <u>84666</u>	<u>Rhonda-Veronica</u>	<u>"351 " 277-278" PPT</u> ✓
A MC _____	_____	_____
A MC _____	_____	_____
A MC _____	_____	_____
A MC _____	_____	_____
A MC _____	_____	_____

CLAIMANT'S NAME: John Truffa ET AL
 ADDRESS: 4422 N 18th Ph CITY: Phoenix STATE: AZ

CHECK HERE IF THIS IS A CHANGE OF ADDRESS
 PHONE: 603 277-6451 ZIP: 85016

SIGNATURE: _____
 TO RECORD WITH THE COUNTY, ONE CLAIMANT OR THE AGENT MUST SIGN

LIST ALL ADDITIONAL OWNERS ON REVERSE SIDE OF THIS FORM

FOR OFFICIAL USE ONLY
 ENTERED INTO COMPUTER: 8/19/97 Sr Sr
 DATE INITIALS VERIFIED

TIME STAMP
 PHOENIX, ARIZONA
 Aug 6 11 47 AM '97
 RECEIVED
 BLM AZ STATE OFFICE

43 CFR 3833.0-5(e) (August 30, 1994) REQUIRES THAT THE NAMES OF ALL OF THE OWNERS AND THEIR CURRENT ADDRESSES SHALL BE IDENTIFIED ON ALL INSTRUMENTS REQUIRED TO BE RECORDED OR FILED BY THE REGULATIONS, 43 CFR SUBPART 3833.

CLAIMANT'S NAME: John Truffa
ADDRESS: 4422 N 18th Pl CITY: Phoenix STATE: AZ
 CHECK HERE IF THIS PHONE: (602) 277-6457 ZIP: 85016 IS
CHANGE OF ADDRESS

CLAIMANT'S NAME: Berry Truffa
ADDRESS: 15812 3rd AVE W CITY: Phoenix STATE: AZ
 CHECK HERE IF THIS PHONE: () ZIP: 85023 IS
CHANGE OF ADDRESS

CLAIMANT'S NAME: Ronald Truffa
ADDRESS: 11 Cornucopia CITY: No. Attleboro STATE: MA
 CHECK HERE IF THIS PHONE: () ZIP: _____ IS
CHANGE OF ADDRESS

CLAIMANT'S NAME: Cynthia M Graci
ADDRESS: 1326 Red Torador CITY: LAS Vegas STATE: NV
 CHECK HERE IF THIS PHONE: () ZIP: _____ IS
CHANGE OF ADDRESS

CLAIMANT'S NAME: _____
ADDRESS: _____ CITY: _____ STATE: _____
 CHECK HERE IF THIS PHONE: () ZIP: _____ IS
CHANGE OF ADDRESS

CLAIMANT'S NAME: _____
ADDRESS: _____ CITY: _____ STATE: _____
 CHECK HERE IF THIS PHONE: () ZIP: _____ IS
CHANGE OF ADDRESS

CLAIMANT'S NAME: _____
ADDRESS: _____ CITY: _____ STATE: _____
 CHECK HERE IF THIS PHONE: () ZIP: _____ IS
CHANGE OF ADDRESS

CLAIMANT'S NAME: _____
ADDRESS: _____ CITY: _____ STATE: _____
 CHECK HERE IF THIS PHONE: () ZIP: _____ IS
CHANGE OF ADDRESS

UNITED STATES
DEPARTMENT OF THE INTERIOR
BUREAU OF LAND MANAGEMENT

RECEIPT AND ACCOUNTING ADVICE

No. 2315185

KC/AZ

08/06/97

Subject: CLAIM MAINTENANCE FEE 1998 (16)

2 9 13 1600.00

Applicant: TRUFFA, JOHN P.
4422 N 18TH PL.
PHX, AZ. 85016
PH# 277-6451

Remitter: SAME CK#. 1048 1049 1050
SAME

Assignor:

LEASE MANAGEMENT DATA NEW UPDATE PAYMENT

ORIGINAL SERIAL NO.	ASG.	TYPE	ST.	CTY.	FUND SYMBOL	ACRES/UNITS	RATE
AMC 34122, et al							

AMOUNT	ANV. DATE	EXP. DATE	BILL CYC.	S/C	DISTRICT	NEXT BILL	MISC. DATA	U of M	ACTUAL UNITS

ASSIGNMENT SERIAL NO.	ASG.	TYPE	ST.	CTY.	FUND SYMBOL	ACRES/UNITS	RATE

AMOUNT	ANV. DATE	EXP. DATE	BILL CYC.	S/C	DISTRICT	NEXT BILL	MISC. DATA	U of M	ACTUAL UNITS

APPLY REMITTANCE

ACTION	FUND SYMBOL	CTY.	AMOUNT
FILING FEE			
RENTAL			
UNEARNED			
REFUND			
TOTAL			
AMOUNT DUE			

Remarks:

BY:

DATE:

- Lease in Escrow?
- KGS? Of Interest?
- Auto Escalates? Operating Rights?
- Auto Renew? Operator
- Bond Filed?

FOR MMS USE ONLY

BILLEE NUMBER	FOREST REFUGE
OCS SECTION CODE	

MAINTENANCE FEE PAYMENT

\$100.00 MAINTENANCE FEE PAYMENT DUE ON OR BEFORE AUGUST 31, 1996
 IN LIEU OF ASSESSMENT WORK FOR THE UPCOMING ASSESSMENT
 YEAR BEGINNING SEPTEMBER 1 OF THE YEAR NOTED ABOVE.

BUREAU OF LAND MANAGEMENT
 ARIZONA STATE OFFICE
 3707 NORTH 7TH STREET
 PHOENIX, AZ 85014 (OR)
 P.O. BOX 16563, PHOENIX, AZ 85011

Ame 34122

84653

COUNT: 6 \$ 600.⁰⁰ INT: Kc
 FOR OFFICIAL USE ONLY

THE CLAIMS ARE SITUATED IN YAVAPAI COUNTY,
 ARIZONA.

BLM SERIAL NUMBERS NAMES OF CLAIMS OR SITES

A MC 34122 THRU A MC 34126 Cotocton

COUNTY BOOK/DOCKET 351, PAGE(S) OR FEE NO(S) 277 thru 281

A MC _____ THRU A MC _____

COUNTY BOOK/DOCKET _____, PAGE(S) OR FEE NO(S) _____

(OR) IF NOT CONSECUTIVE NUMBERS LIST SEPARATELY BELOW:

BLM SERIAL NUMBERS	NAME OF CLAIMS/SITES	COUNTY BOOK/DOCKET & PAGE OR FEE NUMBER
A MC <u>34122</u>	<u>EVA K</u>	<u>B 351 P 277</u>
A MC <u>34123</u>	<u>PLUTO</u>	<u>351 - 278</u>
A MC <u>34124</u>	<u>VIVIAN B</u>	<u>351 - 279</u>
A MC <u>34125</u>	<u>LOUISE H</u>	<u>351 - 280</u>
A MC <u>34126</u>	<u>ASQUARE</u>	<u>351 - 281</u>
A MC _____	_____	<u>351 - 277-278</u>
A MC <u>84666</u>	<u>Rhonda VERONICA</u>	351 - 278-279
A MC _____	_____	_____
A MC _____	_____	_____
A MC _____	_____	_____

CLAIMANT'S NAME: John Truffa ET AL

ADDRESS: 4422 W 18th PK CITY: Phoenix STATE: AZ

CHECK HERE IF THIS IS A CHANGE OF ADDRESS PHONE: (602) 277-6451 ZIP: 85016

SIGNATURE: _____
 TO RECORD WITH THE COUNTY, ONE CLAIMANT OR THE AGENT MUST SIGN

LIST ALL ADDITIONAL OWNERS ON REVERSE SIDE OF THIS FORM

FOR OFFICIAL USE ONLY

ENTERED INTO COMPUTER: 7/26/96 SM SP
 DATE INITIALS VERIFIED

TIME STAMP

RECEIVED
 BLM, AZ STATE OFFICE
 PHOENIX, ARIZONA
 JUL 2 10 00 AM '96

43 CFR 3833.0-5(e) (August 30, 1994) REQUIRES THAT THE NAMES OF ALL OF THE OWNERS AND THEIR CURRENT ADDRESSES SHALL BE IDENTIFIED ON ALL INSTRUMENTS REQUIRED TO BE RECORDED OR FILED BY THE REGULATIONS, 43 CFR SUBPART 3833.

CLAIMANT'S NAME: John Truffa
ADDRESS: 4422 N 18th Pl CITY: Phoenix STATE: AZ
PHONE: (602) 277-6451 ZIP: 85016
 CHECK HERE IF THIS IS CHANGE OF ADDRESS

CLAIMANT'S NAME: Barry Truffa
ADDRESS: 15812 3rd Ave CITY: Phoenix STATE: AZ
PHONE: () ZIP: 850263
 CHECK HERE IF THIS IS CHANGE OF ADDRESS 85023

CLAIMANT'S NAME: Ronald Truffa
ADDRESS: 11 Conne Lane CITY: N Attleboro STATE: MA
PHONE: () ZIP: 02763
 CHECK HERE IF THIS IS CHANGE OF ADDRESS

CLAIMANT'S NAME: Cynthia M Gacci
ADDRESS: 1325 Red Taradash CITY: _____ STATE: _____
PHONE: () ZIP: _____
 CHECK HERE IF THIS IS CHANGE OF ADDRESS

CLAIMANT'S NAME: _____
ADDRESS: _____ CITY: _____ STATE: _____
PHONE: () ZIP: _____
 CHECK HERE IF THIS IS CHANGE OF ADDRESS

CLAIMANT'S NAME: _____
ADDRESS: _____ CITY: _____ STATE: _____
PHONE: () ZIP: _____
 CHECK HERE IF THIS IS CHANGE OF ADDRESS

CLAIMANT'S NAME: _____
ADDRESS: _____ CITY: _____ STATE: _____
PHONE: () ZIP: _____
 CHECK HERE IF THIS IS CHANGE OF ADDRESS

UNITED STATES
DEPARTMENT OF THE INTERIOR
BUREAU OF LAND MANAGEMENT

RECEIPT AND ACCOUNTING ADVICE

NO. **2228786**

SM/AZ

Subject: CLAIM MAINTENANCE FEE 1997 (16)

2 3 13

1,000.00

Applicant:

JOHN P. TRUFFA
4422 N. 18TH PLACE
PHOENIX, AZ 85016

SAME - CKS #1016, 1019-1020

Remitter: 602-277-6451

Assignor:

LEASE MANAGEMENT DATA NEW UPDATE PAYMENT

ORIGINAL SERIAL NO.	ASG.	TYPE	ST.	CTY.	FUND SYMBOL	ACRES/UNITS	RATE
RMC 34122, ET AL							

AMOUNT	ANV. DATE	EXP. DATE	BILL CYC.	S/C	DISTRICT	NEXT BILL	MISC. DATA	U of M	ACTUAL UNITS

ASSIGNMENT SERIAL NO.	ASG.	TYPE	ST.	CTY.	FUND SYMBOL	ACRES/UNITS	RATE

AMOUNT	ANV. DATE	EXP. DATE	BILL CYC.	S/C	DISTRICT	NEXT BILL	MISC. DATA	U of M	ACTUAL UNITS

APPLY REMITTANCE

ACTION	FUND SYMBOL	CTY.	AMOUNT
FILING FEE			
RENTAL			
UNEARNED			
REFUND			
TOTAL			
AMOUNT DUE			

Remarks:

34122 - 34135 14
84666 1
68422 16

BY:

DATE:

- Lease in Escrow?
- KGS?
- Auto Escalates?
- Auto Renew?
- Of Interest?
- Operating Rights?
- Operator
- Bond Filed?

FOR MMS USE ONLY

BILLEE	FOREST REFUGE
NUMBER	
OCS SECTION	
CODE	

MAINTENANCE FEE PAYMENT

\$100.00 MAINTENANCE FEE PAYMENT DUE ON OR BEFORE AUGUST 31, 19__
IN LIEU OF ASSESSMENT WORK FOR THE UPCOMING ASSESSMENT
YEAR BEGINNING SEPTEMBER 1 OF THE YEAR NOTED ABOVE.

BUREAU OF LAND MANAGEMENT
 ARIZONA STATE OFFICE
 3707 NORTH 7TH STREET
 PHOENIX, AZ 85014 (OR)
 P.O. BOX 16563, PHOENIX, AZ 85011

34122	34127
68442	84653
COUNT: <u>16</u> \$ <u>1600⁰⁰</u> INT: <u>YAH</u>	
FOR OFFICIAL USE ONLY	

THE CLAIMS ARE SITUATED IN YAVAPAI COUNTY, ARIZONA.

BLM SERIAL NUMBERS A MC 34127 THRU A MC 34134 NAMES OF CLAIMS OR SITES CLIMAX 1-8

COUNTY BOOK/DOCKET 140, PAGE(S) OR FEE NO(S) 237 - 244

A MC _____ THRU A MC _____
 COUNTY BOOK/DOCKET _____, PAGE(S) OR FEE NO(S) _____

(OR) IF NOT CONSECUTIVE NUMBERS LIST SEPARATELY BELOW:

BLM SERIAL NUMBERS	NAME OF CLAIMS/SITES	COUNTY BOOK/DOCKET & PAGE OR FEE NUMBER
A MC <u>34122</u>	<u>EVA - K</u>	<u>351 / 278</u>
A MC <u>34123</u>	<u>PLUTO</u>	<u>351 / 280</u>
A MC <u>34124</u>	<u>VIVIAN - B</u>	<u>351 / 281</u>
A MC <u>34125</u>	<u>LOIS - H</u>	<u>351 / 279</u>
A MC <u>34126</u>	<u>A - SQUARE</u>	<u>351 / 272</u>
A MC <u>34127 34135</u>	<u>GOLDEN AGE NO. 5</u>	<u>147 / 198</u>
A MC <u>68442</u>	<u>CLIMAX #10 GROUP</u>	<u>399 / 528</u>
A MC <u>84666</u>	<u>RHONDA - VERONICA</u>	<u>357 / 277</u>
A MC _____	_____	_____
A MC _____	_____	_____

CLAIMANT'S NAME: JOHN TROFFA TR LAND & MINING Co,

ADDRESS: 4422 N 18TH PLACE CITY: PHOENIX STATE: AZ

CHECK HERE IF THIS IS A CHANGE OF ADDRESS PHONE: (602) 277-6451 ZIP: 85016

SIGNATURE: _____
 TO RECORD WITH THE COUNTY, ONE CLAIMANT OR THE AGENT MUST SIGN

LIST ALL ADDITIONAL OWNERS ON REVERSE SIDE OF THIS FORM

FOR OFFICIAL USE ONLY

ENTERED INTO COMPUTER: 7-7-95 TR YAH
 DATE INITIALS VERIFIED

TIME STAMP

RECEIVED
 BLM AZ STATE OFFICE
 JUL 6 1 12 PM '95
 PHOENIX, ARIZONA

Form 1370-44
(March 1984)

UNITED STATES
DEPARTMENT OF THE INTERIOR
BUREAU OF LAND MANAGEMENT

RECEIPT AND ACCOUNTING ADVICE

NO. **2147210** 04

Subject: CLAIM MAINTENANCE FEE 1996 (16) WG/AZ 07/06/95
 Applicant: 2 7 13 ^{OK} 1,600.00

JOHN TRUFFA, ET AL
4422 N. 18TH PL.
PHOENIX AZ. 85016

Remitter: SAME CK. # 1113, 1114, 1115
277-6451

Assignor:

LEASE MANAGEMENT DATA NEW UPDATE PAYMENT

ORIGINAL SERIAL NO.	ASG.	TYPE	ST.	CTY.	FUND SYMBOL	ACRES/UNITS	RATE
AMC 68442, ET AL							

AMOUNT	ANV. DATE	EXP. DATE	BILL CYC.	S/C	DISTRICT	NEXT BILL	MISC. DATA	U of M	ACTUAL UNITS

ASSIGNMENT SERIAL NO.	ASG.	TYPE	ST.	CTY.	FUND SYMBOL	ACRES/UNITS	RATE

AMOUNT	ANV. DATE	EXP. DATE	BILL CYC.	S/C	DISTRICT	NEXT BILL	MISC. DATA	U of M	ACTUAL UNITS

APPLY REMITTANCE

ACTION	FUND SYMBOL	CTY.	AMOUNT
FILING FEE			
RENTAL			
UNEARNED			
REFUND			
TOTAL			
AMOUNT DUE			

Remarks:

34122-34
34135
68 442
84 666

BY:

DATE:

- Lease in Escrow?
- KGS? Of Interest?
- Auto Escalates? Operating Rights?
- Auto Renew? Operator
- Bond Filed?

FOR MMS USE ONLY

BILLEE NUMBER	FOREST REFUGE
OCS SECTION	
CODE	

RECORDED AS A NOTICE OF INTENT TO HOLD MINING CLAIMS
68442
84653

RECEIVED
BLM AZ STATE OFFICE
JUL 11 10 02 AM '94
PHOENIX, ARIZONA

STATE OF ARIZONA, County of _____) SS:

**CERTIFICATION OF PAYMENT OF RENTAL FEE
IN LIEU OF AFFIDAVIT OF ANNUAL ASSESSMENT WORK**

JOHN TRUFFA, being first duly sworn, deposes and says that:

1. He is one of the owners of the following described unpatented lode and placer mining claims situated in YAVAPAI County, Arizona (the "Claims"), the location notices of which are of record in said county, and in the records of the Arizona State Office of the Bureau of Land Management under the file numbers indicated as follows:

CLIMAX #10 GROUP B399P528-529 AMC 68 442 Pl.
Name of Claim County Recorder's Data BLM Serial AMC No.

Located in Sec(s) I, 36, Township 12N-13N Range 3W

RHONDA-VERONICA B351P-278 84666 Pl. ✓
Name of Claim County Recorder's Data BLM Serial AMC No.

Located in Sec(s) 36SW, Township 12N Range 3W

2. Pursuant to Amendment Number 18 of H.R. 5503, of the Department of the Interior and Related Agencies Appropriations Act, 1993, owner has paid a rental fee of \$100 per claim for the assessment year ending September 1, 1993, and an advance rental of \$100 per claim for the assessment year beginning on September 1, 1993, in lieu of recording an affidavit of performance of annual assessment work. Owner further states, however, that mineral production activities have occurred upon the Claims during the past assessment year that would have ordinarily qualified as annual assessment work.

3. The name and address of the owners of the Claim for which this Certificate is prepared is John Truffa
4422N 18th Pl. Phoenix AZ 85016 ANN TRUFFA MD, Princee George
Cynth 14 Graci 4422N 18th Pl. Phoenix AZ 85016 **THIS IS NOT A CHANGE OF ADDRESS.**

4. The Claims are held and claimed by the owner for the valuable mineral contained therein, and the owner intends to continue development of the claims.

DATED this 2 day of July, 19 94.


John P Truffa
The foregoing instrument was acknowledged before me this 2 day of July, 19 94 by

John Truffa

Phillip Carlson
Notary Public

My Commission Expires: 3-1-98

ENTERED IN COMPUTER
482 7-12-94



SR

"RECORDED AS A NOTICE OF INTENT TO HOLD MINING CLAIMS"

STATE OF ARIZONA, County of _____) SS:

CERTIFICATION OF PAYMENT OF RENTAL FEE
IN LIEU OF AFFIDAVIT OF ANNUAL ASSESSMENT WORK

84653
JK

JOHN TRUFFA, being first duly sworn, deposes and says that:

1. He is one of the owners of the following described unpatented lode and placer mining claims situated in YAVAPAI County, Arizona (the "Claims"), the location notices of which are of record in said county, and in the records of the Arizona State Office of the Bureau of Land Management under the file numbers indicated as follows:

4-K VIII ✓ B-351 P²⁷⁷₂₇₈ 84660 Pl. -
Name of Claim County Recorder's Data BLM Serial AMC No.

Located in Sec(s) 1-N²⁵W, Township 12-N Range 3-W

ELVA K II ✓ B 351 P²⁷⁷₂₇₈ 84663 Pl. -

SEC. 36 S2 Twp 12² N R 3 W

RHONDA-VERONICA ✓ B 351 P²⁷⁷₂₇₈ 84666 Pl. -

Sec. 36 S W 25 B 351 P²⁷⁷₂₇₈ R. 3 W

I am paying the rental fee for 1993-1994

chkd 9/3/93
E. H. H. H.

ENTERED IN COMPUTER

9/3/93
JK

RECEIVED
BLM AZ STATE OFFICE
PHOENIX, ARIZONA
Aug 23 8 56 AM '93

2. Pursuant to Amendment Number 18 of H.R. 5503, of the Department of the Interior and Related Agencies Appropriations Act, 1993, owner has paid a rental fee of \$100 per claim for the assessment year ending September 1, 1993, and an advance rental of \$100 per claim for the assessment year beginning on September 1, 1993, in lieu of recording an affidavit of performance of annual assessment work. Owner further states, however, that mineral production activities have occurred upon the Claims during the past assessment year that would have ordinarily qualified as annual assessment work.

3. The name and address of the owners of the Claim for which this Certificate is prepared is JOHN TRUFFA
4422 N 18th Pl, Phx AZ, 85016 THIS IS NOT A CHANGE OF ADDRESS.

4. The Claims are held and claimed by the owner for the valuable mineral contained therein, and the owner intends to continue development of the claims.

DATED this Aug day of 20th, 1993.

The foregoing instrument was acknowledged before me this 20 day of Aug, 1993 by
John P Truffa

[Signature]
Notary Public

My Commission Expires: My Commission Expires Dec. 1, 1996

paid Rental for
1993-1994

UNITED STATES
DEPARTMENT OF THE INTERIOR
BUREAU OF LAND MANAGEMENT

RECEIPT AND ACCOUNTING ADVICE

NO. 2044352 04

WG/AZ

08/23/93

Subject: CLAIM RENTAL FEE 1993 & 1994 (3) 2 9 13 600.00

Applicant:

JOHN TRUFFER
4422 N. 18TH PL
PHOENIX AZ 85016

SAME CK # 994

Remitter:

Assignor:

LEASE MANAGEMENT DATA										<input type="checkbox"/> NEW	<input type="checkbox"/> UPDATE	<input type="checkbox"/> PAYMENT
ORIGINAL SERIAL NO.		ASG.	TYPE	ST.	CTY.	FUND SYMBOL			ACRES/UNITS	RATE		
AMC 84660, ET AL												
AMOUNT	ANV. DATE	EXP. DATE	BILL CYC.	S/C	DISTRICT	NEXT BILL	MISC. DATA	U of M	ACTUAL UNITS			
ASSIGNMENT SERIAL NO.		ASG.	TYPE	ST.	CTY.	FUND SYMBOL			ACRES/UNITS	RATE		
AMOUNT	ANV. DATE	EXP. DATE	BILL CYC.	S/C	DISTRICT	NEXT BILL	MISC. DATA	U of M	ACTUAL UNITS			

APPLY REMITTANCE

ACTION	FUND SYMBOL	CTY.	AMOUNT
FILING FEE			
RENTAL			
UNEARNED			
REFUND			
TOTAL			
AMOUNT DUE			

Remarks:

BY:

DATE:

- Lease in Escrow?
- KGS? Of Interest?
- Auto Escalates? Operating Rights?
- Auto Renew? Operator
- Bond Filed?

FOR MMS USE ONLY

BILLEE	FOREST REFUGE
NUMBER	
OCS SECTION	
CODE	

STATE OF ARIZONA,

County of _____

In Docket No. _____, Page _____

When recorded mail to: MICROFILMED

I hereby certify that the within instrument was filed and recorded | Fee No



INSTRUMENT # 9235332
OFFICIAL RECORDS OF
YAVAPAI COUNTY
PATSY C. JENNEY
REQUEST OF:

JOHN TRUFFA
DATE: 08/20/92 TIME: 10:15
FEE: 5.00 SC: 4.00 PT:
BOOK 2522 PAGE 089 PAGES: 001

SR	SEE
	✓
MAP	✓
	✓
CL	✓
	✓
	✓

AFFIDAVIT OF PERFORMANCE OF ANNUAL WORK

State of Arizona

County of Yavapai } ss

34127 34122
84653
68442

1. T&R Land & Mining Co dba John P Truffa Name

4922 N 18th Place Address

Phoenix City

AZ State

85016 Zip

RECEIVED
BLM AZ STATE OFFICE
NOV 2 11 50 AM '92
PHOENIX, ARIZONA

being duly sworn according to law deposes and says that they are a citizen of the United States more than eighteen years of age and that all of the facts set forth in this affidavit are true and correct according to the best of their knowledge, information and belief.

2. That they are personally acquainted with the mining claim named CLIMAX #1 thru #8 ³⁴¹²⁷⁻³⁴¹³⁴ Golden Age No 5 ³⁴¹³⁵ alt Continguous ³⁴¹³⁵ situate in the Hassayampai Mining District, Yavapai County, Arizona, the location of which is recorded in the office of the County Recorder of that County in Book 140 & 147, Page 237 thru 244-198 Notice of location is posted in Section (1) One, Township 12 N, Range 3 W, G&SRB&M.

3. That between the dates of Sept 2nd 1991 and Aug 20th 1992 at least Nine hundred Dollars (\$ 900.00) dollars worth of work and improvements were done and performed upon this claim not including location work.

4. The work and improvements were made by and at the expense of T&R Land and Mining dba John P Truffa, owners of the mine for the purpose of complying with the laws of the United States pertaining to assessments or annual work.

5. John P Truffa, Douglas Hanson Sr, Douglas Hanson Jr, George Bibb Hanson and others were the names of the persons employed by the owner who labored to do the work and improvements.


6. The work and improvements done were Cleaned Portal partially to give access into the mine, Sampled & assayed lower & upper levels, some Road Work, Performed Explorations & Geology work, inspected and repaired some ladder stops & raises, checked out location corners Purchased 4 wheel drive Veh to replace the one stolen post warning signs

BLM Serial Nos AMC 34127 thru AMC 34134 AMC 34135 gpf
Dated Aug 19 1992 John P Truffa Signature

Subscribed to and sworn before me, a Notary Public, this 19 day of August 1992, by John P Truffa

My Commission expires _____ Buttle Booth Notary Public

STATE OF ARIZONA, } I hereby certify that the within instrument was filed and recorded. Fee No.:
 County of _____ } ss. _____
 In Docket No. _____, Page _____



INSTRUMENT # 9235330
 OFFICIAL RECORDS OF
 YAVAPAI COUNTY
 PATSY C. JENNEY
 REQUEST OF:

JOHN TRUFFA
 DATE: 08/20/92 TIME: 10:15
 FEE: 5.00 SC: 4.00 PT:
 BOOK 2522 PAGE 087 PAGES: 001

Deputy Recorder

GR	FILE
MP	S
PCL	S5
	91

When recorded mail to:
INDEXED & MICROFILMED

AFFIDAVIT OF PERFORMANCE OF ANNUAL WORK

RECEIVED
 L. H. STATE OFFICE
 PHOENIX, ARIZONA
 11 50 AM '92

State of Arizona }
 County of Yavapai } ss.

1. Is R Land & Mining Co dba John P Truffa
 Name
4422 N 18th Ph.
 Address
Phoenix Ariz. 85016
 City State Zip

being duly sworn according to law deposes and says that they are a citizen of the United States more than eighteen years of age and that all of the facts set forth in this affidavit are true and correct according to the best of their knowledge, information and belief.

2. That they are personally acquainted with the mining claim named 9 K1 thro 4 Kx
 (Cataster Group etc) ^{all contiguous claims} situate in the Hassayampai Mining District,
Yavapai County, Arizona, the location of which is recorded in the office of
 the County Recorder of that County in Book 1252-357 Page 277-278
 location is posted in Section 25-26 Township 12th N, Range 3rd W, G&SRB&M.

3. That between the dates of Sept 1st 1991 and Aug 19th 1992
 at least Thirty Four hundred dollars (\$3,400.00)
 dollars worth of work and improvements were done and performed upon this claim not including location work.

4. The work and improvements were made by and at the expense of Is R Land & Mining Co dba John P Truffa, owners of the mine for the purpose of complying with the laws of the United States pertaining to assessments or annual work.

5. John Truffa, Juan Herrera, Douglas Hanson Sr, Douglas George Hanson Jr., Bill Hanson ~~and~~ The Steep Rocking Mining Co were the names of the persons employed by the owner who labored to do the work and improvements.

6. The work and improvements done were Portals work, Fence work, Road work, Trench work, Assay, Samples, Exploration and Geology work, other
Checked out location corners Purchased 4 wheel Dr. Veh. to replace
The 4 wheel Veh. that was stolen Took a 4 wheel Veh. for express regis. to claims posted
Wavering Signs - 1st on Signs danger, owners labor performance being
AMC 84653 thru 84662 thru 84681

Dated Aug 19th 1992
84653 - 84681 ✓
John P. Truffa
 Signature

Subscribed to and sworn before me, a Notary Public, this 19 day of August
 1992, by John P Truffa ✓

My Commission expires My Commission Expires Oct 31, 1992
2522 PAGE 87
Ruflo Wood
 Notary Public

STATE OF ARIZONA,

County of _____

In Docket No. _____, Page _____

When recorded mail to:

Below

I hereby certify that the within instrument was filed and recorded

Fee No.:



INSTRUMENT # 9235329
OFFICIAL RECORDS OF
YAVAPAI COUNTY
PATSY C. JENNEY
REQUEST OF:

JOHN TRUFFA
DATE: 08/20/92 TIME: 10:15
FEE: 5.00 SC: 4.00 PT:
BOOK 2522 PAGE 086 PAGES: 001

BOOK	FEE
2522	9.00
MAP	
SA	
SS	
PCL	
14	

AFFIDAVIT OF PERFORMANCE OF ANNUAL WORK

State of Arizona

County of Yavapai } ss

RECEIVED
BLM AZ STATE OFFICE
NOV 5 11 50 AM '92
PHOENIX, ARIZONA

1. Ter Lande Mining Co dba John P Truffa
Name
9922 N 18th Ph-
Address
Phoenix AZ 85016
City State Zip

being duly sworn according to law deposes and says that they are a citizen of the United States more than eighteen years of age and that all of the facts set forth in this affidavit are true and correct according to the best of their knowledge, information and belief. *Placer Claims*

2. That they are personally acquainted with the mining claim named Chimex #10 and #11
amended Jan 2, 1966 alt Con Tigrus situated in the Hassajumpai Mining District,
Yavapai County, Arizona, the location of which is recorded in the office of
the County Recorder of that County in Book 399, Page 528-529. Notice of
location is posted in Section 2, 11, 12-34 Township 12N12E N, Range 3W, G&SRB&M.

3. That between the dates of Sept. 1st 1991 and Aug 20th 1992
at least Three hundred Dollars (\$ 300.00)
dollars worth of work and improvements were done and performed upon this claim not including
location work.

4. The work and improvements were made by and at the expense of Ter Lande Mining Co
dba John P Truffa, owner of the mine for the
purpose of complying with the laws of the United States pertaining to assessments or annual work.

5. John P Truffa, Juan Herrera, Douglas Hansons
Douglas Hanson Jr (Geologist) Bill Hanson.
were the names of the persons employed by the owner who labored to do the work and improvements.

6. The work and improvements done were Repair Keene Surface Dredge,
Repair Shuice's Boxes, Exploration and Evaluate, Repair
Road's Jo and the Claims, post warning Signs etc

BLM Serial No 1 AMC 68942 AMC 68943 ✓

Dated Aug 19th 1992 John P Truffa
Signature

Subscribed to and sworn before me, a Notary Public, this 19 day of August
1992, by John P Truffa

My Commission expires My Commission Expires Oct. 31, 1992
Butte Booth
Notary Public

STATE OF ARIZONA,

County of _____

In Docket No. _____

When recorded mail to:

INDEXED & MICROFILMED

I hereby certify that the within instrument was filed and recorded

Fee \$



INSTRUMENT # 9235331
OFFICIAL RECORDS OF
YAVAPAI COUNTY
PATSY C. JENNEY
REQUEST OF:

JOHN TRUFFA
DATE: 08/20/92 TIME: 10:15
FEE: 5.00 SC: 4.00 PT:
BOOK 2522 PAGE 088 PAGES: 001

OK	FILE
3	34
35	36
37	38
39	40
41	42
43	44
45	46
47	48
49	50
51	52
53	54
55	56
57	58
59	60
61	62
63	64
65	66
67	68
69	70
71	72
73	74
75	76
77	78
79	80
81	82
83	84
85	86
87	88
89	90
91	92
93	94
95	96
97	98
99	100

AFFIDAVIT OF PERFORMANCE OF ANNUAL WORK

State of Arizona

County of Yavapai

RECEIVED
AZ STATE OFFICE
NOV 5 11 50 AM '92
PHOENIX, ARIZONA

1. TER Land and Mining Co dba John P Truffa
Name

1922 N 18th Pl
Address

Phoenix
City

AZ.
State

85016
Zip

being duly sworn according to law deposes and says that they are a citizen of the United States more than eighteen years of age and that all of the facts set forth in this affidavit are true and correct according to the best of their knowledge, information and belief.

2. That they are personally acquainted with the mining claim named COTOCOTON GROUP.

BVA, PLUTO, VIVIAN B. alt Cortis, Louise H & A Square situate in the Hossayamppi Mining District,
Yavapai County, Arizona, the location of which is recorded in the office of

the County Recorder of that County in Book 351, Page 277 thru 281 Notice of location is posted in Section 35, 36, Township 123 N, Range 3 W, G&SRB&M.

3. That between the dates of Sept. 2nd 1991 and Aug 20, 1992 at least FIVE Hundred Dollars (\$ 500.00) dollars worth of work and improvements were done and performed upon this claim not including location work.

4. The work and improvements were made by and at the expense of TER Land and Mining Co dba John P Truffa, owners of the mine for the purpose of complying with the laws of the United States pertaining to assessments or annual work.

5. John P Truffa - D.E Hanson; Wm Hanson, Jon Herrera and others were the names of the persons employed by the owner who labored to do the work and improvements.

6. The work and improvements done were perform Exploration work Road Repair. purchase Dredge pump - Repair 7wh Drive for agress & agress, post Danger & Warning Signs, Repair Fence, under ground working, Sampling Clear Edit Depress, Portable Work, etc
BLM Serial No. AMC 34122 thru AMC 34126

Dated Aug 19 1992
BOOK 2522 PAGE 88

John P Truffa
Signature

SEAL

Subscribed to and sworn before me, a Notary Public, this 19 day of August 1992, by John P Truffa

My Commission expires My Commission Expires Oct. 31, 1992
Buttle Booth
Notary Public

UNITED STATES
DEPARTMENT OF THE INTERIOR
BUREAU OF LAND MANAGEMENT

RECEIPT AND ACCOUNTING ADVICE

NO. 1950608
11/85/88

CP/AZ

Subject: AFFIDAVITS OF ASSESSMENT WORK (46)

2 7 12

230.00

Applicant:

JOHN P TRUFFA
4422 N 18TH PL
PHOENIX, AZ 85016

SAME - CK #917

Remitter:

Assignor:

LEASE MANAGEMENT DATA									
<input type="checkbox"/> NEW <input type="checkbox"/> UPDATE <input type="checkbox"/> PAYMENT									
ORIGINAL SERIAL NO.	ASG.	TYPE	ST.	CTY.	FUND SYMBOL			ACRES/UNITS	
AMC 34127, ET AL									
AMOUNT	ANV. DATE	EXP. DATE	BILL CYC.	S/C	DISTRICT	NEXT BILL	MISC. DATA	U of M	ACTUAL
ASSIGNMENT SERIAL NO.	ASG.	TYPE	ST.	CTY.	FUND SYMBOL			ACRES/UNITS	
AMOUNT	ANV. DATE	EXP. DATE	BILL CYC.	S/C	DISTRICT	NEXT BILL	MISC. DATA	U of M	ACTUAL

APPLY REMITTANCE			
ACTION	FUND SYMBOL	CTY.	AMOUNT
FILING FEE			
RENTAL			
UNEARNED			
REFUND			
TOTAL			
AMOUNT DUE			

Remarks:

ACK - CP

BY:

DATE:

- Lease in Escrow?
- KGS? Of Interest?
- Auto Escalates? Operating Rights?
- Auto Renew? Operator
- Bond Filed?

FOR MMS USE ONLY		
BILLEE		FOREST REFUGE
NUMBER		
OCS SECTION		
CODE		

CASE FOLDER COPY

84653SR

STATE OF ARIZONA, } ss. I hereby certify that the within instrument was filed and recorded | Fee No.:

County of _____
In Docket No. _____, Page _____

RECORDED YAVAPAI COUNTY ARIZONA

INSTRUMENT # 9120677
OFFICIAL RECORDS OF
YAVAPAI COUNTY
PATSY C. JENNEY
REQUEST OF:
JOHN P TRUFFA
DATE: 06/11/91 TIME: 09:45
FEE: 5.00 SC: 4.00 PT:
BOOK 2366 PAGE 036 PAGES: 001

EX	\$
MAP	\$4
PCL	\$5
	\$1
LL	

When recorded mail to:

INDEXED & MICROFILMED

AFFIDAVIT OF PERFORMANCE OF ANNUAL WORK

State of Arizona }
County of YAVAPAI } ss.

RECEIVED
B.L.M. AZ STATE OFFICE
PHOENIX ARIZONA
DEC 20 11 39 AM '91

1. Te R Land and Mining Co. dba John P Truffa
4422 N 18th Pl
Phoenix AZ 85016
Name Address City State Zip

being duly sworn according to law deposes and says that they are a citizen of the United States more than eighteen years of age and that all of the facts set forth in this affidavit are true and correct according to the best of their knowledge, information and belief.

2. That they are personally acquainted with the mining claim named 4KT Thru 4KK
 _____ situate in the Hassayampa Mining District,
Yavapai County, Arizona, the location of which is recorded in the office of
 the County Recorder of that County in Book 1252-357, Page 277-278 Notice of
 location is posted in Section 35-36, Township 17^N, Range 3W, G&SRB&M.

3. That between the dates of Sept 1st 1990 and June 10, 1991
 at least Thirty-Four hundred (\$3400.00)
 dollars worth of work and improvements were done and performed upon this claim not including
 location work.

4. The work and improvements were made by and at the expense of John P Truffa
(owner), owners of the mine for the
 purpose of complying with the laws of the United States pertaining to assessments or annual work.

5. Barry, Ronald and John Truffa, Lynn Frederick, Lee
Atkins, Barney Stillman and others
 were the names of the persons employed by the owner who labored to do the work and improvements.

6. The work and improvements done were Repaired roads on and to the
Claim, Repaired destroyed monuments, performed exploration
work, Posted Warning Signs, Repaired equipment

B.L.M. assigned Serial No 84653 thru 84662 and 84663 thru 84681

Dated June 10, 1991
John P Truffa
 Signature

SEAL

Subscribed to and sworn before me, Notary Public, this 10 day of June
 1991, by John P. Truffa

My Commission expires My Commission Expires July 31, 1993
Julie A. Hinerman
 Notary Public

CB UMB No 851 enclosed

A photocopy of your recorded location notice dated March 18, 1980 and or amendments
located on file for the 1979-80 assessment year should be filed in this
office on or before December 31, 1980. To be acceptable, the notices
must show the work done during the period from September 1, 1979 to
September 1, 1980. No fee is required.

Sincerely,

~~4-K Corporation~~ TAR Land and Mining - John P. Truffa
ATTN: ~~William Kirtland~~
~~619 S. Copper Lane~~
~~Apache Junction, Arizona 85220~~

Robert L. Peterson
Chief, Branch of Records
and Data Management

4422 N 18th Pl
Phoenix AZ
85016

Gentlemen:

This letter is to identify the serial numbers we have assigned to your
mining claim location notices filed in this office on October 19, 1979.

Serial Number	Name of Claim
A MC 84653 thru 84662	4 K I thru 4 K X /1252/821-849
A MC 84663	Elva-K II /1252-851
A MC 84664	Elva-K I /1252-853
A MC 84665	Patrick PATRICIA /1252-825
A MC 84666R	Rhonda-Veronica /1252-857
A MC 84667	Kayleen /1252-859
A MC 84668	Cari /1252-861
A MC 84669	Cathey /1252-863
A MC 84670	Liz /1252-865
A MC 84671	Judie /1252-847
A MC 84672	Rachel /1252-845
A MC 84673	Jackie /1252-843
A MC 84674	Jody /1252-841
A MC 84675	Addie /1252-839
A MC 84676	Cori /1252-837
A MC 84677	Cindy /1252-835
A MC 84678	Leona /1252-833
A MC 84679	Sandy /1252-831
A MC 84680	Julia /1252-829
A MC 84681	2 Sarahs /1252-827

RECEIVED
B.L.M. AZ STATE OFFICE
DEC 20 11 39 AM '81
PHOENIX, ARIZONA

Please refer to the claim names and the serial numbers in any future
correspondence.

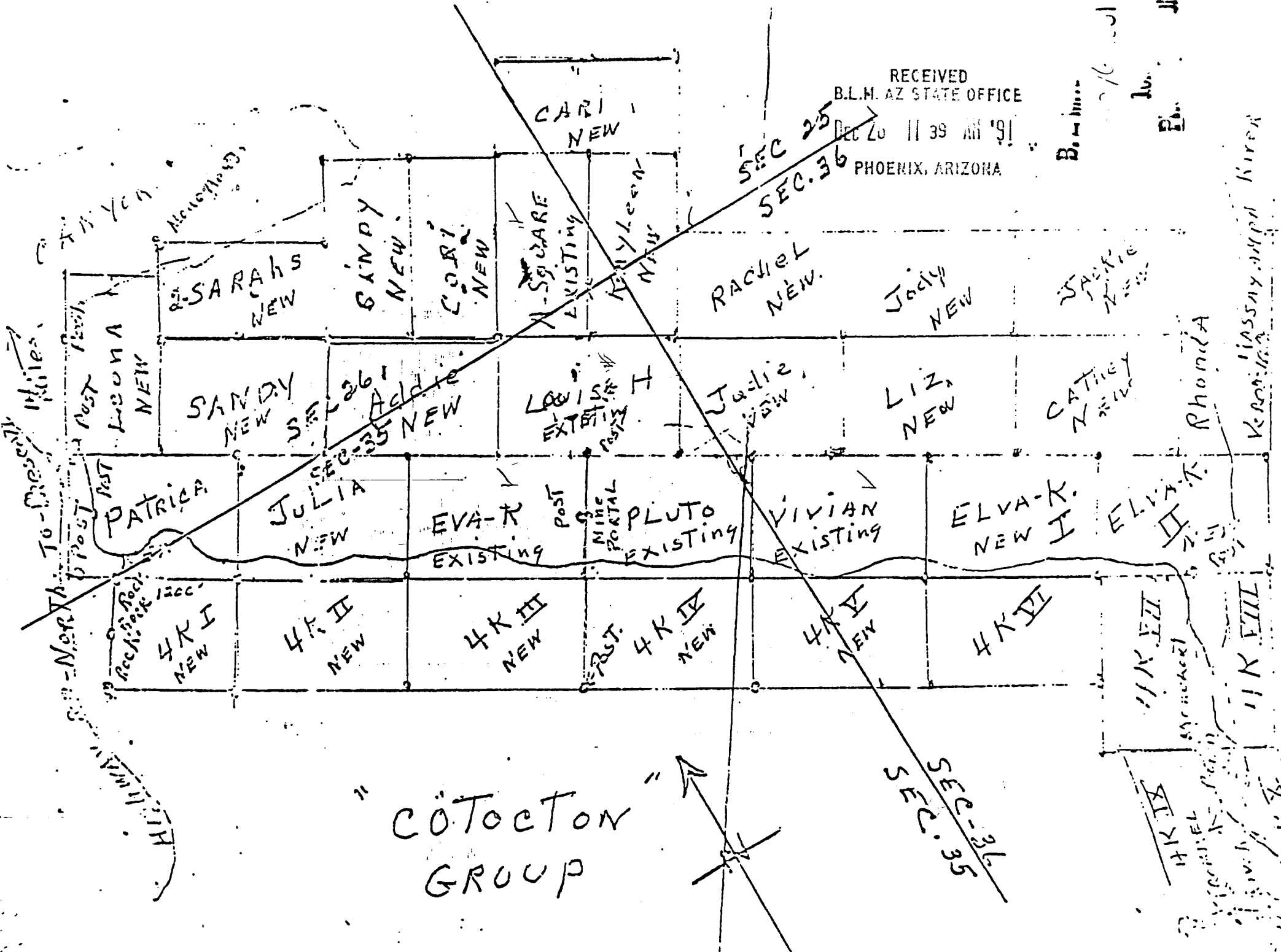
The regulations in 43 CFR 3833.1-2, copy enclosed, require that each
location notice must have a reference to county recording information by
book (docket) and page or other identification number of the notice or
certificate and, if amended, of the last recorded amendment. Please
furnish this information for the above claims so that your filings will
be complete.

TAR Land and Mining Co.
% John P. Truffa
4422 N 18th Pl
Phoenix Ariz. 85016

B.L.M.
DEC 16 1981
10.00 AM
PHOENIX, ARIZONA

RECEIVED
B.L.M. AZ STATE OFFICE
Dec 20 11 39 AM '91
PHOENIX, ARIZONA

Bureau
JUL 11
JUL 11



COTOCTON GROUP

CLIMAX GROUP

SEC. 35

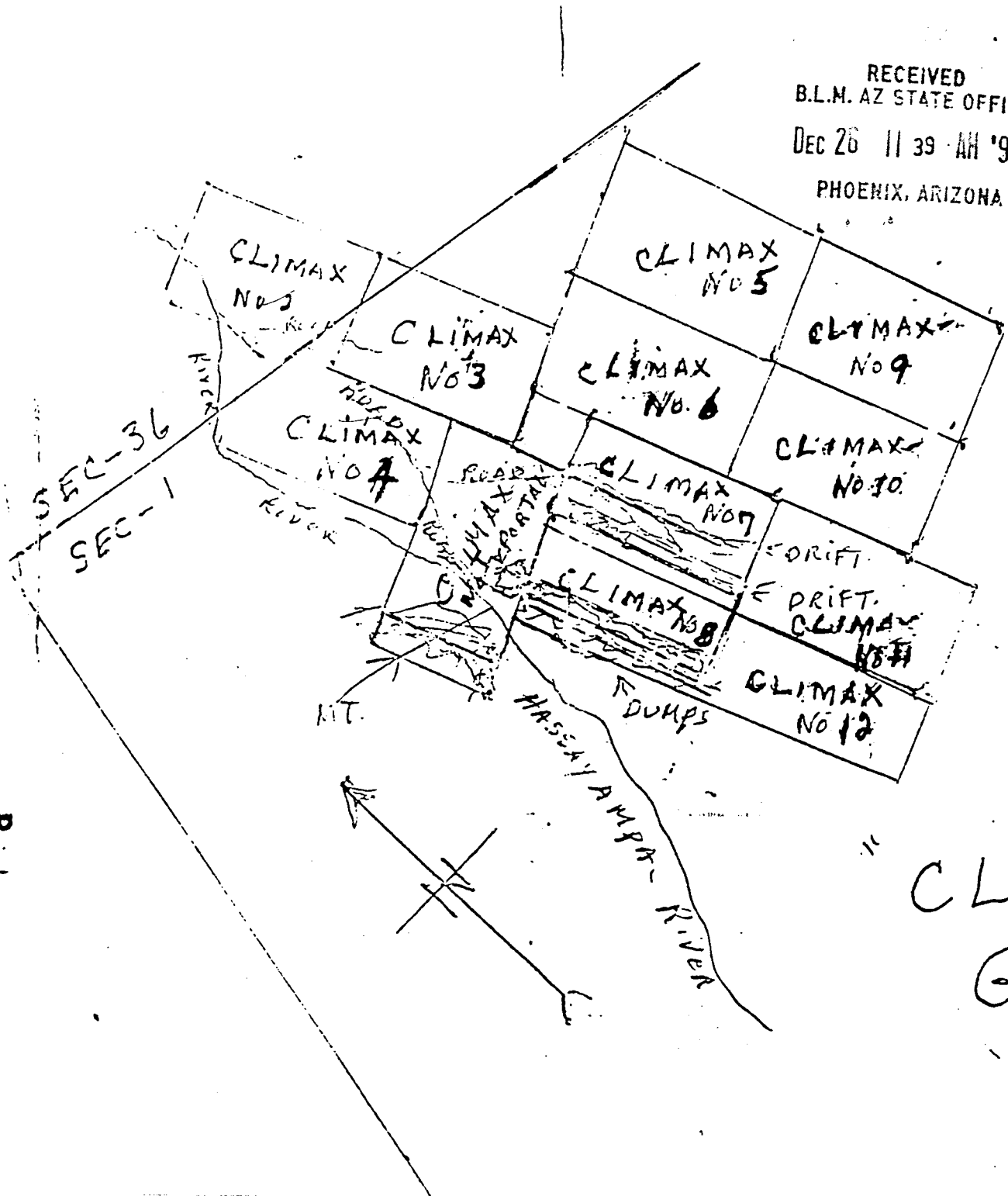
SEC. 25
SEC. 36

SEC. 26
SEC. 35

To Mesquite Miles

North

RECEIVED
B.L.M. AZ STATE OFFICE
DEC 26 11 39 AM '91
PHOENIX, ARIZONA



"CLIMAX"
GROUP

B. L. M.
NO 741081
10. 19. 91
P. 10. 19. 91
GMA

84672 RACHEL

REPORT DATE: OCT 18, 1988

ADMIN STATE: ARIZONA

UNITED STATES DEPARTMENT OF THE INTERIOR
BUREAU OF LAND MANAGEMENT

PAGE NO: 2819
PCN: L1891PP1

SERIAL NUMBER INDEX
ALL CLAIMS

SERIAL CASE

NO.	TYPE (LAD NAME/NUMBER)	CLAIMANT(S)	LEGAL DESCRIPTION				GEO BLM LEAD	COUNTY	LOCATION	LATEST CASE			
			MER	TNSHP	RANGE	SEC SUBDV					CITY DST	FILE	BOOK,PAGE
84672*	LD RACHEL	TRUFFA JOHN	14	12.2N	3 W	36 NW	25	2	84653				
84673*	LD JACKIE	TRUFFA JOHN	14	12.2N	3 W	36 E2	25	2	84653			10/01/1979	1988
84674*	LD JODY	TRUFFA JOHN	14	12.2N	3 W	36 N2	25	2	84653			10/01/1979	1988
84675*	LD ADDIE	TRUFFA JOHN	14	12.2N	3 W	36 SE	25	2	84653			10/01/1979	1988
84676*	LD CORI	TRUFFA JOHN	14	12.2N	3 W	25 NE	25	2	84653			10/01/1979	1988
84677*	LD CINDY	TRUFFA JOHN	14	12.2N	3 W	25 SW	25	2	84653			10/01/1979	1988
84678*	LD LEONA	TRUFFA JOHN	14	12.2N	3 W	26 SE	25	2	84653			10/01/1979	1988
84679*	LD SANDY	TRUFFA JOHN	14	12.2N	3 W	26 SE	25	2	84653			10/01/1979	1988
84680*	LD JULIA	TRUFFA JOHN	14	12.2N	3 W	26 SW	25	2	84653			10/01/1979	1988
84681*	LD 2 SARAH	TRUFFA JOHN	14	12.2N	3 W	35 N2	25	2	84653			10/01/1979	1988
84682	LD MONTG. ZRY #1	CRAWFORD K E	14	12.2N	3 W	26 S2	25	2	84653			10/01/1979	1988
84683	LD MONTGOMERY #2	JOHNSTON L G	14	8 N	1 E	17 NW	25	2	84682	1252,758		10/19/1979	1987
84684	LD GOLD HILL #1	CRAWFORD K E	14	8 N	1 E	18 NE	25	2	84682	1252,762		10/18/1979	1987
84685	LD GOLD HILL #2	JOHNSTON L G	14	8 N	1 E	18 N2, SW	25	2	84682	1252,762		10/18/1979	1987
84686	LD GOLD HILL #3	CRAWFORD K E	14	8 N	1 E	18 NE	25	2	84682	1252,754		10/18/1979	1987
84687*	LD MINISTRO DOMINGO	JOHNSTON L G	14	8 N	1 E	17 NE	25	2	84685	1252,331		10/18/1979	1987
84688*	LD MINISTRO DOMINGO	BORZANSKY EDWARD	14	5 N	11 W	1 NE	12	2	84687	800,929		3/17/1974	1988
84689*	LD GREEN CAT	BORZANSKY EDWARD	14	5 N	11 W	1 NE	12	2	84687	800,930		3/17/1974	1988
84690*	LD EASTER LILLY	BORZANSKY EDWARD	14	5 N	11 W	1 N2	12	2	84687	496,111		10/24/1967	1988
84691*	LD NORTH STAR	LOPER JACK SR	14	5 N	11 W	1 NW	12	2	84687	530,1		7/13/1968	1988
84692*	LD 7 DAYS	DUNHAM ROY	14	5 N	11 W	1 NE	12	2	84687	797,330		3/02/1974	1988
84693	LD M.V. VANICEK	MILLER MYRON	14	5 N	11 W	1 NE	12	2	84687	496,112		10/24/1967	1988
84694	LD M.V. VANICEK #2	BORZANSKY EDWARD	14	5 N	11 W	36 SE	12	2	84687	496,112		10/24/1967	1988
84695*	LD M.V. VANICEK #3	WEST COAST MINING	14	1 S	16 E	30 NW	7	2	84693	373,264		1/05/1975	1988
84696	LD M.V. VANICEK #4	WEST COAST MINING	14	1 S	16 E	30 NW	7	2	84693	373,266		1/05/1975	1988
84697	LD M.V. VANICEK #5	WEST COAST MINING	14	1 S	15 E	25 SE	7	2	84693	373,14		2/09/1975	1988
84698	LD M.V. VANICEK #6	WEST COAST MINING	14	1 S	16 E	30 SW	7	2	84693	373,15		2/09/1975	1988
		WEST COAST MINING	14	1 S	16 E	30 SW	7	2	84693	375,839		3/16/1975	1988
		WEST COAST MINING	14	1 S	16 E	30 S2	7	2	84693	374,16		2/09/1975	1988

RECEIVED
 BLM AZ STATE OFFICE
 PHOENIX, ARIZONA
 Dec 20 1 39 PM '91

• • DISCLOSURE • • ALL INFORMATION RECEIVED IN THIS OFFICE MAY NOT YET BE LISTED ON THIS REPORT. NAMES AND ADDRESSES ARE ENTERED AS THEY APPEAR ON THE LOCATION NOTICE OR ARE ABBREVIATED TO FIT LIMITED SPACE; THEREFORE THEY MAY NOT APPEAR IN THE EXPECTED SEQUENCE. A BLANK LATEST ASSESSMENT YEAR IN THIS REPORT DOES NOT CONSTITUTE AN ABANDONED CLAIM. "•" AFTER S/N INDICATES LAND STATUS CHECKED.

34110

D-10

REPORT DATE: OCT 18, 1988

UNITED STATES DEPARTMENT OF THE INTERIOR
BUREAU OF LAND MANAGEMENT

PAGE NO: 942
PCN: LT891PP1

SERIAL NUMBER INDEX
ALL CLAIMS

SERIAL NO.	CASE TYPE	CLAIM NAME/NUMBER	CLAIMANT(S)	LEGAL DESCRIPTION				GEO BLM LEAD	COUNTY	LOCATION	LATEST ASSESSMENT YEAR	CASE CLOSED	
				PER TOWNSHIP	RANGE	SEC	SUBDIV						CITY
34110													
34111												8/20/1981	
34112												8/20/1981	
34113												8/20/1981	
34114												8/20/1981	
34115												8/20/1981	
34116												8/20/1981	
34117												8/20/1981	
34118												8/20/1981	
34119												8/20/1981	
34120												8/20/1981	
34121												8/20/1981	
34122*	LD	EVA K	TRUFFA JOHN	14	12	N	3 W 35 NE	25	2	351:278	2/15/1965	1988	
34123*	LD	PLUTO	TRUFFA JOHN	14	12	N	3 W 36 NW	25	2	34122	351:280	2/15/1965	1988
34124*	LD	VIVIAN B	TRUFFA JOHN	14	12	N	3 W 36 N2	25	2	34122	351:281	2/15/1965	1988
34125*	LD	LOIS H	TRUFFA JOHN	14	12	N	3 W 35 NE	25	2	34122	351:279	2/15/1965	1988
34126*	LD	A SQUARE	TRUFFA JOHN	14	12	N	3 W 35 NE	25	2	34122	351:277	2/15/1965	1988
34127*	LD	CLIMAX #1	TRUFFA JOHN	14	12	N	3 W 26 SE	25	2		140:237	7/22/1933	1988
34128*	LD	CLIMAX #2	TRUFFA JOHN	14	12	N	3 W 1 W2	25	2		140:238	7/24/1933	1988
34129*	LD	CLIMAX #3	TRUFFA JOHN	14	12	N	3 W 1 NW	25	2	34127	140:239	7/24/1933	1988
34130*	LD	CLIMAX #4	TRUFFA JOHN	14	12	N	3 W 1 NW	25	2	34127	140:240	7/24/1933	1988
34131*	LD	CLIMAX #5	TRUFFA JOHN	14	12	N	3 W 36 SW	25	2	34127	140:241	7/24/1933	1988
34132*	LD	CLIMAX #6	TRUFFA JOHN	14	12	N	3 W 36 S2	25	2	34127	140:242	7/24/1933	1988
34133*	LD	CLIMAX #7	TRUFFA JOHN	14	12	N	3 W 1 N2	25	2	34127	140:243	7/24/1933	1988
34134*	LD	CLIMAX #8	TRUFFA JOHN	14	12	N	3 W 1 ALL	25	2	34127	140:244	7/25/1933	1988
34135*	LD	GOLDEN AGE NO 5	TRUFFA JOHN	14	12	N	3 W 1 S2	25	2	34127	147:198	11/01/1938	1988
34136*	LD	CINDY #1	TRUFFA JOHN	14	12	N	3 W 1 SW	25	2	34127	247:233	2/14/1962	1988

RECEIVED
B.L.M. AZ STATE OFFICE
Dec 20 11 39 AM '91
PHOENIX, ARIZONA

DISCLOSURE: ALL INFORMATION RECEIVED IN THIS OFFICE MAY NOT YET BE LISTED ON THIS REPORT. NAMES AND ADDRESSES ARE ENTERED AS THEY APPEAR ON THE LOCATION NOTICE OR ARE ABBREVIATED TO FIT LIMITED SPACE; THEREFORE THEY MAY NOT APPEAR IN THE EXPECTED SEQUENCE. A BLANK LATEST ASSESSMENT YEAR IN THIS REPORT DOES NOT CONSTITUTE AN ABANDONED CLAIM. "*" AFTER S/N INDICATES LAND STATUS CHECKED.

84648 RHYOLITE #8

REPORT DATE: OCT 18, 1988

ADMIN STATE: ARIZONA

D-10

UNITED STATES DEPARTMENT OF THE INTERIOR
BUREAU OF LAND MANAGEMENT

PAGE NO: 2818
PCN: LT891PPT

RECEIVED
B.L.M. AZ STATE OFFICE

SERIAL NUMBER INDEX
ALL CLAIMS

SERIAL NO.	CASE TYPE	CLAIM NAME/NUMBER	CLAIMANT(S)	LEGAL DESCRIPTION				CITY	DST	FILE	BOOK	PAGE	COUNTY	LOCATION	LATEST DATE	CASE ASST-YR	CLOSED
				MER	TNSP	RANGE	SEC										
84648	LD	RHYOLITE #8	TEXAS ARIZONA MINING PERRY JAMES	14	8	N	4	W	29	N2	25	2	DEUEL	PHOENIX, ARIZONA	654:553	4/14/1971	1988
84649	LD	RHYOLITE #9	DE CICO PAT ESTATE TEXAS ARIZONA MINING PERRY JAMES	14	8	N	4	W	29	ALL	25	2	DEUEL	PHOENIX, ARIZONA	654:554	4/14/1971	1988
84650	LD	RHYOLITE #10	DE CICO PAT ESTATE TEXAS ARIZONA MINING PERRY JAMES	14	8	N	4	W	20	S2	25	2	DEUEL	PHOENIX, ARIZONA	654:555	4/14/1971	1988
84651	LD	RHYOLITE #11	DE CICO PAT ESTATE TEXAS ARIZONA MINING PERRY JAMES	14	8	N	4	W	20	S2	25	2	DEUEL	PHOENIX, ARIZONA	654:556	4/14/1971	1988
84652	LD	RHYOLITE #12	DE CICO PAT ESTATE TEXAS ARIZONA MINING PERRY JAMES	14	8	N	4	W	20	S2	25	2	DEUEL	PHOENIX, ARIZONA	654:557	4/14/1971	1988
84653*	LD	4 K I	TRUFFA JOHN	14	12.2N		3	W	35	NW	25	2	DEUEL	PHOENIX, ARIZONA	654:558	9/05/1979	1988
84654*	LD	4 K II	TRUFFA JOHN	14	12.2N		3	W	35	N2	25	2	DEUEL	PHOENIX, ARIZONA	654:558	10/01/1979	1988
84655*	LD	4 K III	TRUFFA JOHN	14	12.2N		3	W	35	N2	25	2	DEUEL	PHOENIX, ARIZONA	654:558	10/01/1979	1988
84656*	LD	4 K IV	TRUFFA JOHN	14	12.2N		3	W	35	E2	25	2	DEUEL	PHOENIX, ARIZONA	654:558	10/01/1979	1988
84657*	LD	4 K V	TRUFFA JOHN	14	12.2N		3	W	35	SE	25	2	DEUEL	PHOENIX, ARIZONA	654:558	10/01/1979	1988
84658*	LD	4 K VI	TRUFFA JOHN	14	12.2N		3	W	36	SW	25	2	DEUEL	PHOENIX, ARIZONA	654:558	10/01/1979	1988
84659*	LD	4 K VII	TRUFFA JOHN	14	12.2N		3	W	36	SW	25	2	DEUEL	PHOENIX, ARIZONA	654:558	10/01/1979	1988
84660*	PL	4 K VIII	TRUFFA JOHN	14	12.2N		3	W	1	NW	25	2	DEUEL	PHOENIX, ARIZONA	654:558	10/01/1979	1988
84661*	LD	4 K IX	TRUFFA JOHN	14	12.2N		3	W	1	N2	25	2	DEUEL	PHOENIX, ARIZONA	654:558	10/01/1979	1988
84662*	PL	4 K X	TRUFFA JOHN	14	12.2N		3	W	1	NW	25	2	DEUEL	PHOENIX, ARIZONA	654:558	10/01/1979	1988
84663*	PL	ELVA-K II	TRUFFA JOHN	14	12.2N		3	W	1	W2	25	2	DEUEL	PHOENIX, ARIZONA	654:558	10/01/1979	1988
84664*	LD	ELVA-K I	TRUFFA JOHN	14	12.2N		3	W	36	S2	25	2	DEUEL	PHOENIX, ARIZONA	654:558	10/01/1979	1988
84665*	LD	PATRICA	TRUFFA JOHN	14	12.2N		3	W	36	W2	25	2	DEUEL	PHOENIX, ARIZONA	654:558	10/01/1979	1988
84666*	PL	RHONDA-VERONICA	TRUFFA JOHN	14	12.2N		3	W	35	NW	25	2	DEUEL	PHOENIX, ARIZONA	654:558	10/01/1979	1988
84667*	LD	KAYLEEN	TRUFFA JOHN	14	12.2N		3	W	36	SW	25	2	DEUEL	PHOENIX, ARIZONA	654:558	10/01/1979	1988
84668*	LD	CART	TRUFFA JOHN	14	12.2N		3	W	25	SW	25	2	DEUEL	PHOENIX, ARIZONA	654:558	10/01/1979	1988
84669*	LD	CATHY	TRUFFA JOHN	14	12.2N		3	W	26	SE	25	2	DEUEL	PHOENIX, ARIZONA	654:558	10/01/1979	1988
84670*	LD	'TZ	TRUFFA JOHN	14	12.2N		3	W	36	ALL	25	2	DEUEL	PHOENIX, ARIZONA	654:558	10/01/1979	1988
84671*	LD	JUDE	TRUFFA JOHN	14	12.2N		3	W	36	W2	25	2	DEUEL	PHOENIX, ARIZONA	654:558	10/01/1979	1988
									35	NE	25	2	DEUEL	PHOENIX, ARIZONA	654:558	10/01/1979	1988
									36	NW	25	2	DEUEL	PHOENIX, ARIZONA	654:558	10/01/1979	1988

** DISCLOSURE ** ALL INFORMATION RECEIVED IN THIS OFFICE MAY NOT YET BE LISTED ON THIS REPORT. NAMES AND ADDRESSES ARE ENTERED AS THEY APPEAR ON THE LOCATION NOTICE OR ARE ABBREVIATED TO FIT LIMITED SPACE; THEREFORE THEY MAY NOT APPEAR IN THE EXPECTED SEQUENCE. A BLANK LATEST ASSESSMENT YEAR IN THIS REPORT DOES NOT CONSTITUTE AN ABANDONED CLAIM. "*" AFTER S/N INDICATES LAND STATUS CHECKED.

STATE OF ARIZONA,

I hereby certify that the within instrument was filed and recorded

Fee No.:

County of _____

In Docket No. _____

Page _____



INSTRUMENT # 9028618
OFFICIAL RECORDS OF
YAVAPAI COUNTY
PATSY C. JENNEY
REQUEST OF:

JOHN P TRUFFA

DATE: 07/26/90 TIME: 11:00

FEE: 5.00 SC: 4.00 PT:

BOOK 2273 PAGE 373 PAGES: 001

When recorded mail to:

RUSH

RECEIVED
B.L.M. AZ STATE OFFICE
JUL 27 2 11 PM '90
PHOENIX, ARIZONA

OK
FEE
MAP
PCL
\$ 14

AFFIDAVIT OF PERFORMANCE OF ANNUAL WORK

State of Arizona

County of YAVAPAI } ss

84653 SG
up

1. T&R LAND and MINING Co. dbq John P. Truffa
Name

4422 N 18th Place
Address

Phoenix
City

AZ
State

85016
Zip

being duly sworn according to law deposes and says that they are a citizen of the United States more than eighteen years of age and that all of the facts set forth in this affidavit are true and correct according to the best of their knowledge, information and belief.

2. That they are personally acquainted with the mining claim named (Coto-Tan-Group)

Serial No #84653 thru #2662 and #84663 thru #84681 - (952)

4 K I thru 4 KX - 34 CLAIMS

situate in the YAVAPAI Mining District,

YAVAPAI County, Arizona, the location of which is recorded in the office of the County Recorder of that County in Book 1252-357, Page 277-278 Notice of location is posted in Section 35, 36 Township 12² N, Range 3W, G&SRB&M.

3. That between the dates of Sept 1st 1989 and July 26 1990

at least Thirty Four hundred (\$3,500) dollars worth of work and improvements were done and performed upon this claim not including location work.

4. The work and improvements were made by and at the expense of John P. Truffa (owner), owners of the mine for the purpose of complying with the laws of the United States pertaining to assessments or annual work.

5. (N.J. Frederick lessor) (1989) Barry, Ronald, John P Truffa Lynn Frederick, Lee Atkins, Roger Maxhem, and others were the names of the persons employed by the owner who labored to do the work and improvements.

6. The work and improvements done were Repair roads on and too Claims
Replace destroyed Monuments Performed Exploration
Repaired Equipment POSTED WARNING SIGNS issued
by AZ. Dept of Mines
See attached sheets

BOOK 2273 PAGE 373

Dated July 23, 1990

John P. Truffa
Signature

Subscribed to and sworn before me, a Notary Public, this 23rd day of July 1990, by John P. Truffa

My Commission expires My Commission Expires Nov. 30, 1990
Weonah Oh
Notary Public

I do hereby certify that the within info was filed and recorded at the request of John P. Truffa
on DEC 15 '81 - 11 55 AM of 1430 Official Records Page 519-520
Records of Yavapai County, Arizona. WITNESS my hand and official seal the day and year first above written.

PATSY J. JENNEY, County Recorder
By John P. Truffa Deputy

Mr. Jack Kirtland
4K Corporation
69980 Tapaya
Cathedral City, Calif 92234

Notice

3-

T & R Land and Mining Company
4422 North 18th Place
Phoenix, Arizona 85016
February 18, 1981

Nov 24, 1981

Mr. Jack Kirtland
4K Corporation
619 South Copper Lane
Apache Junction, AZ 85220

NOV 16 1981
PHOENIX, ARIZONA

Dear Mr. Kirtland:

Under Section 18 page 8 of the Mining Lease and Option the T & R Land and Mining Company has the right to terminate the lease, upon twenty (20) days written notice to you, in the event you should be in default. You are certainly in default and failed to correct said default in a reasonable manner.

The Notice of Termination has been given to you in compliance with the agreement, a copy was certified to you and sent to 69980 Tapaya Cathedral City, California 92234. The new address you gave me and a copy was certified to you and Bill Kirtland at 619 South Copper Lane, Apache Junction, AZ 85220, the address given in this agreement.

The twenty days have expired on Nov 22, 1981. You have failed to do anything about this. It would appear to be too late to correct any default. You may therefore consider that the Mining Lease and Option of January 13, 1979 is cancelled. Please acknowledge receipt of this cancellation.

Very truly yours,

John P. Truffa

John P. Truffa
T & R Land and Mining Company

and notice of our intention to terminate

Registered No 25766

On Nov 2, 1981 a registered letter was sent, on Nov 981 - received and signed for.

Check No 2125 drawn on 16-4-33805-3151 Received 11/17/81

dated Nov 5, 1981.

BOOK 1430 PAGE 519

on 23, 1981 Received Check No 2125 drawn on 16 4-33805-3151 turned unpaid Reason Not Insufficient funds

RECEIVED
BLM AZ STATE OFFICE
Dec 21 2 14 PM '81
PHOENIX, ARIZONA

... March 18, 1980 ... of
... should be filed in this
office on or before ... the petition
must show the work done during the period from September 1, 1979 to month
September 1, 1980.

Sincerely,

4 K Corporation & *TAR land and Mining - John P. Truffa*
ATTN: ~~to~~ William Kirtland
619 S. Copper Lane
Apache Junction, Arizona 85220

Robert L. Peterson

Chief, Branch of Records
and Data Management

*4422 N 18th Pl
Phoenix AZ
85016*

Gentlemen:

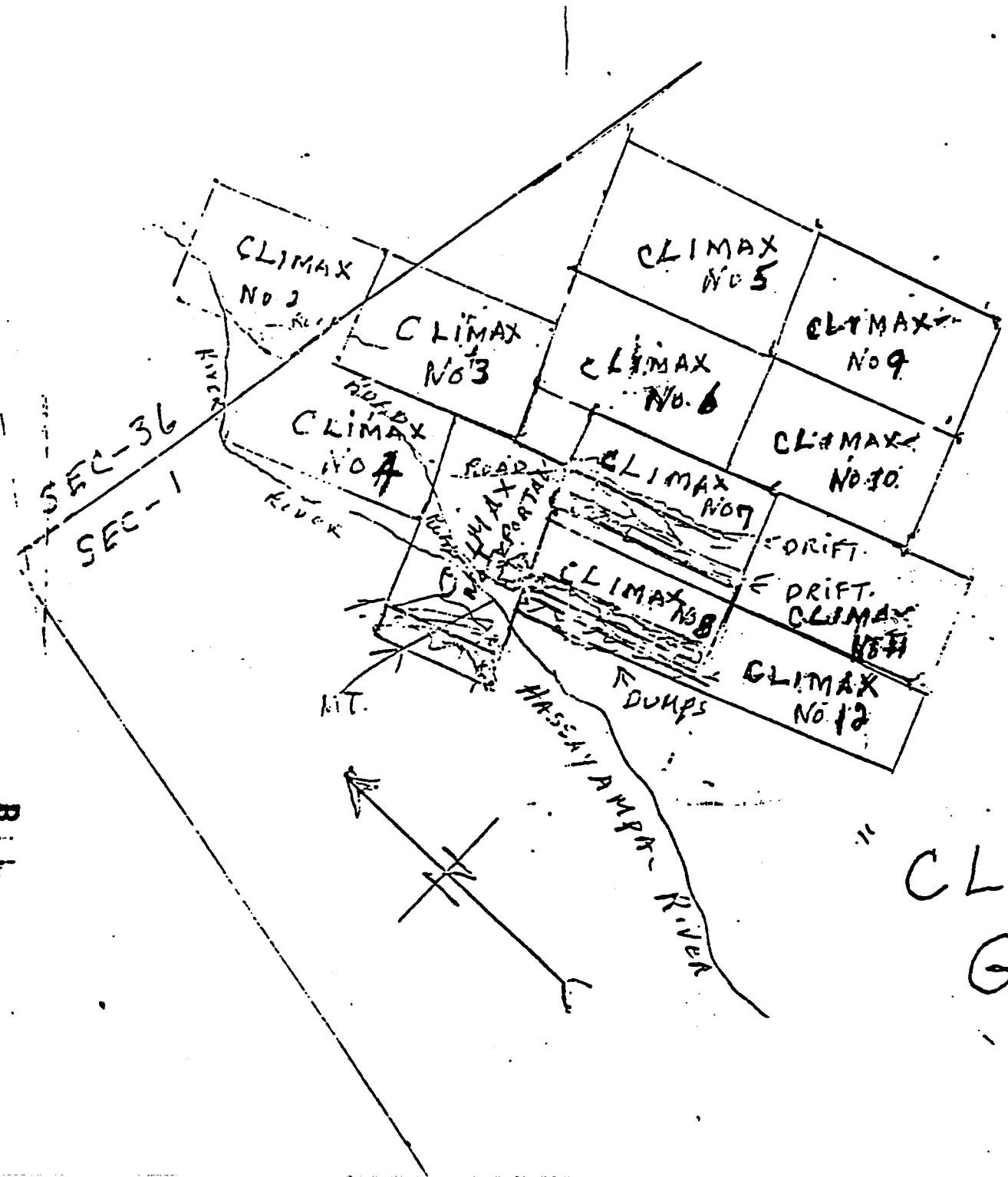
This letter is to identify the serial numbers we have assigned to your
mining claim location notices filed in this office on October 19, 1979.

<u>Serial Number</u>	<u>Name of Claim</u>
A MC 84653 thru 84662 10	4 K I thru 4 K X
A MC 84663	Elva-K II
A MC 84664	Elva-K I
A MC 84665	Patrick
A MC 84666R	Rhonda-Veronica
A MC 84667	Kayleen
A MC 84668	Cari
A MC 84669	Cathey
A MC 84670 19	Liz
A MC 84671	Judie
A MC 84672	Rachel
A MC 84673	Jackie
A MC 84674	Jody
A MC 84675	Addie
A MC 84676	Cori
A MC 84677	Cindy
A MC 84678	Leona
A MC 84679	Sandy
A MC 84680	Julia
A MC 84681	2 Sarahs

RECEIVED
BLM, AZ STATE OFFICE
DEC 27 2 14 PM '80
PHOENIX, ARIZONA

Please refer to the claim names and the serial numbers in any future
correspondence.

The regulations in 43 CFR 3833.1-2, copy enclosed, require that each
location notice must have a reference to county recording information by
book (docket) and page or other identification number of the notice or
certificate and, if amended, of the last recorded amendment. Please
furnish this information for the above claims so that your filings will
be complete.



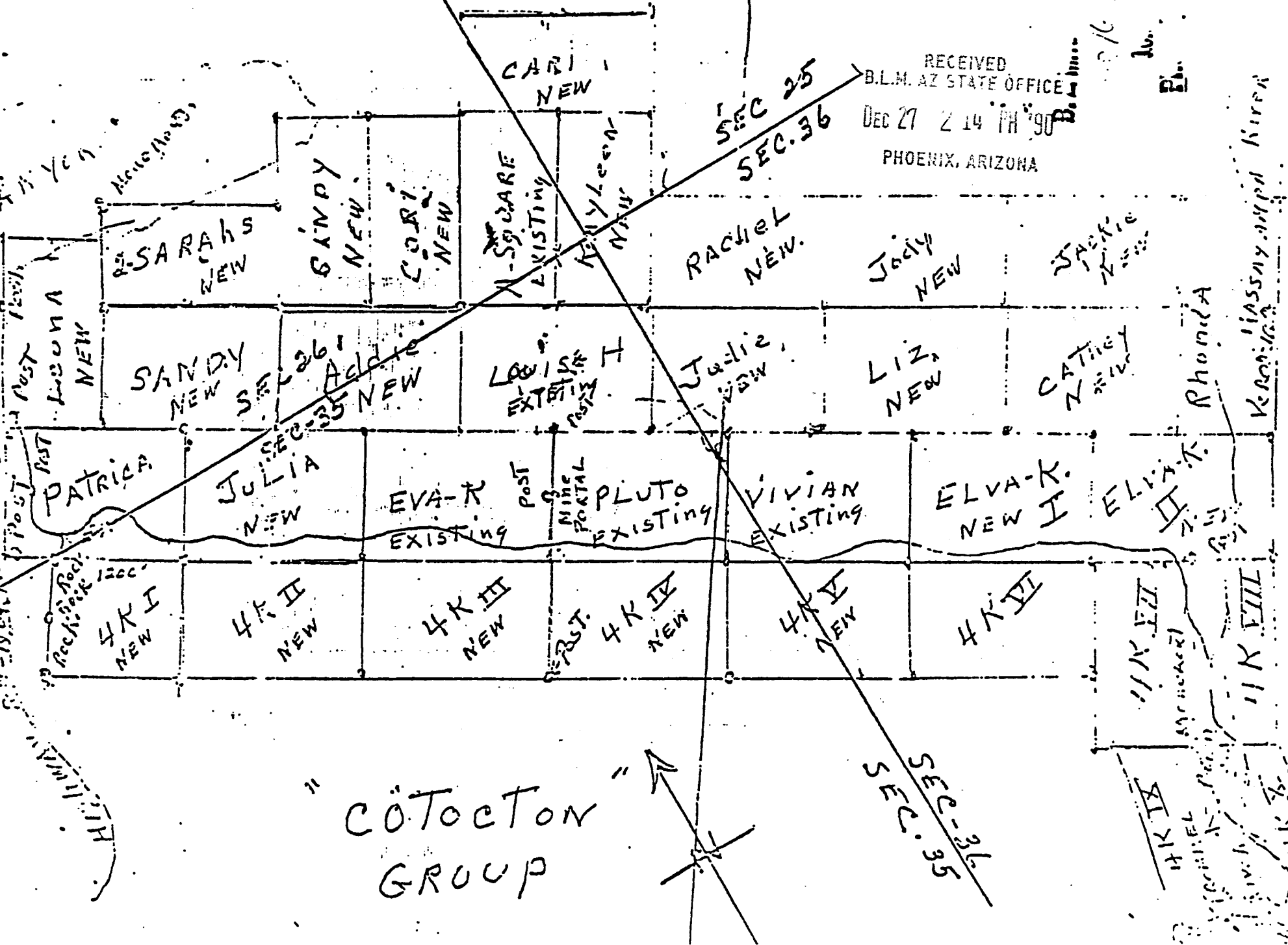
CLIMAX GROUP

RECEIVED
 BLM, AZ STATE OFFICE
 DEC 27 2 14 PM '90
 PHOENIX, ARIZONA

B. L. ...
 107721081
 10. 24. 90
 P. ...

To West Miles

North
Rocky
1200



RECEIVED
B.L.M. AZ STATE OFFICE
Dec 27 2 14 PM '90
PHOENIX, ARIZONA

JNA
No. P.

SEC 25
SEC 36

SEC 26
SEC 35

SEC 35
SEC 36

CARL NEW
SARAH'S NEW
SANDY NEW
PATRICIA
JULIA NEW
EVA-K EXISTING
4K I NEW
4K II NEW
4K III NEW
4K IV NEW
4K V NEW
4K VI NEW
4K VII NEW
4K VIII NEW

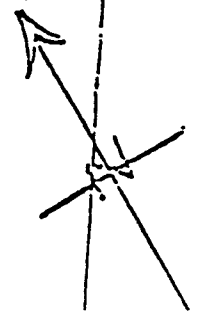
GINNY NEW
CORI NEW
N-SQUARE EXISTING
KYLEEN NEW
RACHEL NEW
Jody NEW
LIZ NEW
CATIEY NEW
JUDIE NEW
LIZ NEW
VIVIAN EXISTING
ELVA-K NEW I
ELVA-K NEW II
ELVA-K NEW III
ELVA-K NEW IV
ELVA-K NEW V
ELVA-K NEW VI
ELVA-K NEW VII
ELVA-K NEW VIII

LOWISE EXISTING
PLUTO EXISTING

Phonda
KAROLINA
MISSISSIPPI RIVER

CLIMAX GROUP
CLIMAX NO 2

"Cotocton"
GROUP



UNITED STATES
DEPARTMENT OF THE INTERIOR
BUREAU OF LAND MANAGEMENT

RECEIPT AND ACCOUNTING ADVICE

NO. 1664065 04

SM/AZ 12/27/90

Subject: AFFIDAVITS OF ASSESSMENT WORK (46) ✓ 2 91 12 230.00

Applicant: JOHN P. TRUFFA
4422 N. 18TH PLACE
PHOENIX, AZ 85016

Remitter: SAME - CK #824

OK Eji

Assignor:

LEASE MANAGEMENT DATA									
<input type="checkbox"/> NEW <input type="checkbox"/> UPDATE <input type="checkbox"/> PAYMENT									
ORIGINAL SERIAL NO.	ASG.	TYPE	ST.	CTY.	FUND SYMBOL			ACRES/UNITS	RATE
AMC 84653, ET AL									
AMOUNT	ANV. DATE	EXP. DATE	BILL CYC.	S/C	DISTRICT	NEXT BILL	MISC. DATA	U of M	ACTUAL UNITS
ASSIGNMENT SERIAL NO.	ASG.	TYPE	ST.	CTY.	FUND SYMBOL			ACRES/UNITS	RATE
AMOUNT	ANV. DATE	EXP. DATE	BILL CYC.	S/C	DISTRICT	NEXT BILL	MISC. DATA	U of M	ACTUAL UNITS

APPLY REMITTANCE			
ACTION	FUND SYMBOL	CTY.	AMOUNT
FILING FEE			
RENTAL			
UNEARNED			
REFUND			
TOTAL			
AMOUNT DUE			

Remarks:

Acknowledged sam

BY: _____ DATE: _____

Lease in Escrow?
 KGS? Of Interest?
 Auto Escalates? Operating Rights?
 Auto Renew? Operator
 Bond Filed?

FOR MMS USE ONLY

BILLEE	FOREST REFUGE
NUMBER	
OCS SECTION	
CODE	

84653
34122

68442

STATE OF ARIZONA,

I hereby certify that the within instrument was filed and recorded

Fee No.:

County of _____

In Docket No. _____

Page _____

When recorded mail to:

Witne _____



INSTRUMENT # 8917783
OFFICIAL RECORDS OF
YAVAPAI COUNTY

RECORDED BY
PATSY C. JENNEY

REQUEST OF:

JOHN TRUFFA

DATE: 05/16/89 TIME: 11:30

FEE: 5.00

BOOK 2148 PAGE 621 PAGES: 002

INDEXED & By
MICROFILMED

AFFIDAVIT OF PERFORMANCE OF ANNUAL WORK

State of Arizona

County of Yavapai

ss

\$ 5	1	P	4	Cc	S
Bk	Map	Pa			

1. T. B R Land and Mining Co. dba John P. Truffa
Name
4922 N 18th Place
Address

Phoenix

AZ

85016

~~EVA K PHOTO - Vivian B. Louise H. A Square~~

being duly sworn according to law deposes and says that they are a citizen of the United States more than eighteen years of age and that all of the facts set forth in this affidavit are true and correct according to the best of their knowledge, information and belief.

2. That they are personally acquainted with the mining claim named Cotocton Group
EVA K PHOTO - Vivian B. Louise H. A Square all containing claims
situate in the Hessayampa Mining District,

Yavapai County, Arizona, the location of which is recorded in the office of the County Recorder of that County in Book 351, Page 277 thru 278. Notice of location is posted in Section 35-36, Township 12 1/2 N, Range 3WE, G&SRB&M.

3. That between the dates of Sept 1st 1988 and May 8, 1989 at least Five hundred dollars (\$ 500.00) dollars worth of work and improvements were done and performed upon this claim not including location work.

4. The work and improvements were made by and at the expense of John P. Truffa (Owner), owners of the mine for the purpose of complying with the laws of the United States pertaining to assessments or annual work.

5. John P. Truffa, Norbert A. Frederick (lessor)
and others - Guntin Hill (lessor) were the names of the persons employed by the owner who labored to do the work and improvements.

6. The work and improvements done were Repair Fence - Repair Road
Too and on the Claims, repaired Edit and
repaired Door of Edit in the mine, Drained
Mine - Cleaned, degree inside & Replaced Timber
outside Edit in the mine. Posted Warning Signs
to end on the claims - Perform Exploration

Dated May 8th 1989

John P. Truffa
Signature

SEAL

Subscribed to and sworn before me, a Notary Public, this 8th day of May

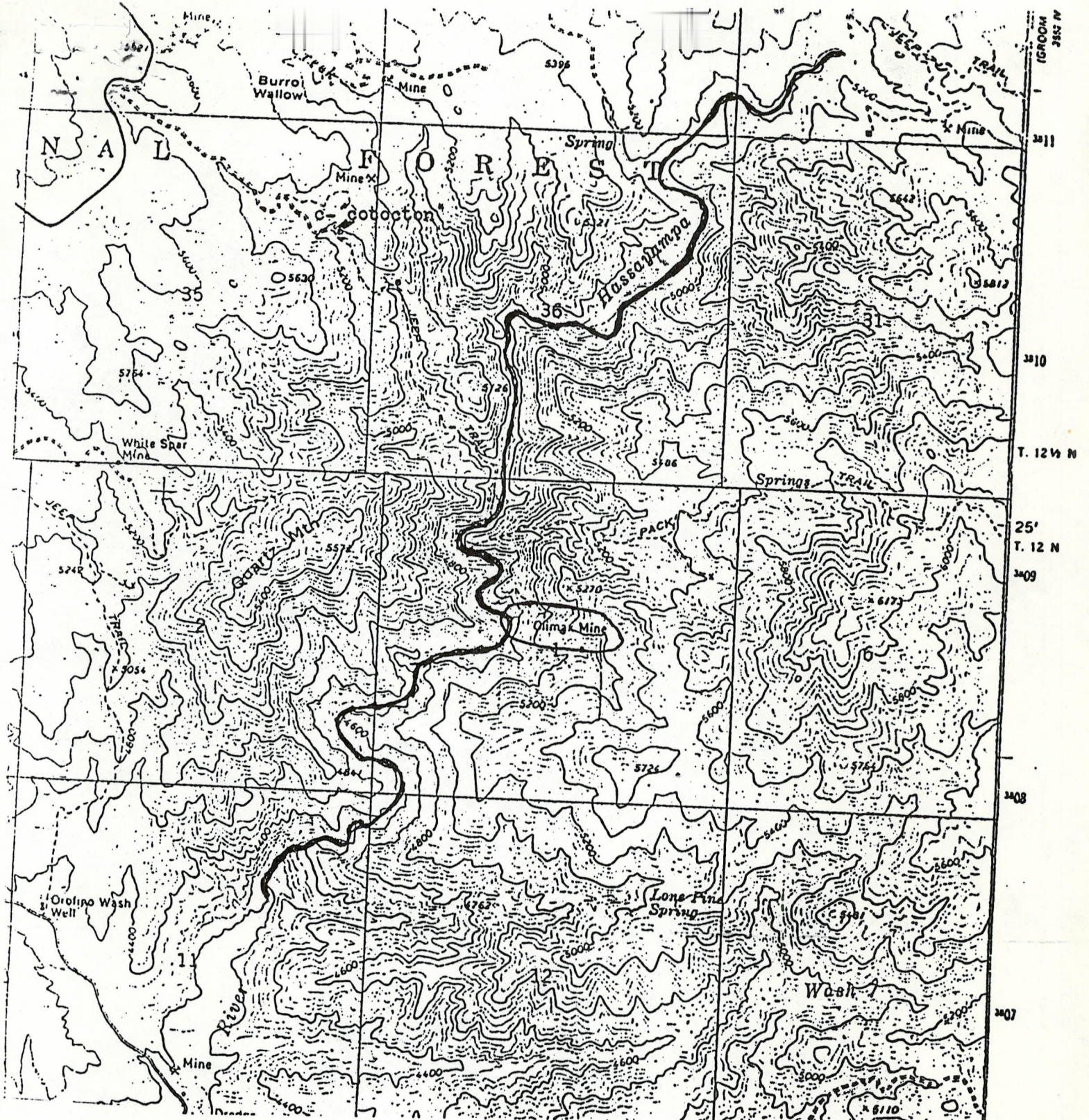
19 89, by John P Truffa

My Commission expires May 31, 1990

Joann R. El
Notary Public

RECEIVED
B.L.M. AZ STATE OFFICE
CASH CHECK MO
REC'D
MAY 18 AM '89
CLAIMS DIVISION
YOUR RECEIPT
IS REQUIRED FOR
RECORDING

BLM Serial No AMG. 34122 thru AMG. 34126
Serial No assigned's Area 3-9-1989
No 896706



**MINING CLAIMS SITUATED IN THE HASSAYAMPAI
MINING DISTRICT OF YAVAPAI COUNTY STATE OF ARIZONA
OWNER, S. T&R LAND and MINING CO. dba JOHN P. TRUFFA**

LODE CLAIMS

Climax No. 1 thru. 8 Golden Age No. 5 Cindy No. 1

Recorded in the County Book No. 140, 147, 247. Pages 198, 233, 237 and 244

Section 1 Twp. 12N Range 3 W

C6tocton Group Eva K, Pluto, Vivian, B, Louise H,

Recorded in County Book No. 351 Page 277_278

Section ### 35-36 Twp. 12 1/2 N Range 3 WE

4K CLAIMS 4K 1 thru. 4KX.

Recorded in the County Book No. 1430 Page 516

Section 25- 26- 35- and 36. Twp. 12 1/2 N Range 3W

PLACER CLAIMS

CLIMAX NO. 10 and NO. 11 GROUP amended June 7, 1966

Recorded in Book #399 Page . 528-529

Section 1-2-11-12 and 36. Twp. 12N. - 12 1/2 N. Range. 3 R W

RECEIVED
B.L.M. AZ STATE OFFICE
CASH CHECK MO
REC'D BY
DEC 26 11 18 AM '89
CLAIMS/SITES
THIS IS YOUR RECEIPT
AND ACKNOWLEDGMENT
OF

STATE OF ARIZONA, }
County of _____ } ss.

I hereby certify that the within instrument was filed and recorded

Fee No.: _____

In Docket No. _____ Page _____

When recorded mail to:

Witness _____

INDEXED &
MICROFILMED

By _____



INSTRUMENT # 8917785
OFFICIAL RECORDS OF
YAVAPAI COUNTY
PATSY C. JENNEY

REQUEST OF:

JOHN TRUFFA
DATE: 05/16/89 TIME: 11:30
FEE: 5.00
BOOK 2148 PAGE 624 PAGES: 001

AFFIDAVIT OF PERFORMANCE OF ANNUAL WORK

State of Arizona

County of YAVAPAI } ss.

\$	5	1	P	4	Co	5	St
	Blk		Map				Pcl

1. T & R Land and Mining Co. dba John P Truffa
4422 N 18th Place
Phoenix AZ 85016
Name Address City State Zip

being duly sworn according to law deposes and says that they are a citizen of the United States more than eighteen years of age and that all of the facts set forth in this affidavit are true and correct according to the best of their knowledge, information and belief.

2. That they are personally acquainted with the mining claim named AK thru AK
& Sarah situate in the Hassayampai Mining District,
Yavapai County, Arizona, the location of which is recorded in the office of
the County Recorder of that County in Book 1252-357, Page 277-278
location is posted in Section 25-26, Township 12 1/2 N, Range 3 W, G&SRB&M.

3. That between the dates of Sept 1st 1988 and May 8th 1989
at least _____ (\$ _____)
dollars worth of work and improvements were done and performed upon this claim not including
location work.

4. The work and improvements were made by and at the expense of John P. Truffa
(owner), owners of the mine for the
purpose of complying with the laws of the United States pertaining to assessments or annual work.

5. John P Truffa, Norbert J Fredrick (lessor)
and others, Quinlan Hill (lessor)
were the names of the persons employed by the owner who labored to do the work and improvements.

6. The work and improvements done were Perform Exploration Work
Repaire too and on the Claims Posted
Warning Signs, Repaired equipment
BLM Serial No AMC 84653 thru 84662 AMC
663 - 84661 - See attached discription

Dated May 8th 1989 John P. Truffa
Signature

Subscribed to and sworn before me, a Notary Public, this 8th day of May
19 89 by John P Truffa

My Commission expires May 31, 1990
Notary Public

RECEIVED
B.L.M. AZ STATE OFFICE
CASH CHECK MO
REC'D 11:18 AM '89
CLAIMS/SITING
THIS IS FOR RECEIPT
AND ACKNOWLEDGMENT
PAGE

STATE OF ARIZONA, }
County of _____ } ss.

I hereby certify that the within instrument was filed and recorded

Fee No.:

In Docket No. _____, Page _____

When recorded mail to:

Witness _____



INSTRUMENT # 8917786
OFFICIAL RECORDS OF
YAVAPAI COUNTY
PATSY C. JENNEY
REQUEST OF:

JOHN TRUFFA
DATE: 05/16/89 TIME: 11:30
FEE: 5.00
BOOK 2148 PAGE 625 PAGES: 001

INDEXED &
MICROFILMED
By _____

AFFIDAVIT OF PERFORMANCE OF ANNUAL WORK

State of Arizona

County of YAVAPAI } ss.

\$5	1	P	4	Co	5	St
Blk		Map				Pcl

1. John P Truffa dbq T-R Land & Mining Co
 Name
4422 N 18th Pl
 Address
Phoenix AZ 85016
 City State Zip

being duly sworn according to law deposes and says that they are a citizen of the United States more than eighteen years of age and that all of the facts set forth in this affidavit are true and correct according to the best of their knowledge, information and belief.

2. That they are personally acquainted with the mining claim named CHIKAX #10 gnd
#11 Group amended June 2, 1966 all contiguous claims
 situate in the Hassayampai Mining District,
Yavapai County, Arizona, the location of which is recorded in the office of
 the County Recorder of that County in Book 399, Page 528-529. Notice of
 location is posted in Section 36, Township 12N12W, Range 3RW, G&SRB&M.

3. That between the dates of Sept, 1, 1988 and May 8, 1989
 at least Two hundred dollars (\$ 200.00)
 dollars worth of work and improvements were done and performed upon this claim not including
 location work.

4. The work and improvements were made by and at the expense of John P. Truffa
 _____, owners of the mine for the
 purpose of complying with the laws of the United States pertaining to assessments or annual work.

5. John P. Truffa - Guinter Hill (lessor) Norbert Freder
ick (lessor) and others
 were the names of the persons employed by the owner who labored to do the work and improvements.

6. The work and improvements done were Exploration Work - Repair
and grade roads too and on the Claims
Repair equipment

BLM Serial No. AMC 68442 thru 68443

Dated May 8th 1989

John P. Truffa
Signature

Subscribed to and sworn before me, a Notary Public, this 8th day of May 1989, by John P Truffa

My Commission expires May 31, 1990

[Signature]
Notary Public

RECEIVED
 BLM, AZ STATE OFFICE
 CASH - CHECK - MO
 DEPOSITED
 11 18 AM '89
 MAY 16 1989

Camp Group

AMC 3412 - 34126 ✓

Evans
Pluto
Vernon B.
Tomie H.
Osquena

5 Claims.

Camp # 1-8

AMC 34127 - 34136 ✓

Cindy
Golder Age

10 Claims

Camp # ¹⁰⁻¹¹~~9-10~~

AMC 68442 - 68443 ✓

2 Claims

4K 1- 4K 10

AMC 84653 - 84662 ✓

10 Claims

AMC 84663 -

19 Claims.

RECEIVED
B.L.M. AZ STATE OFFICE
CASH CHECK NO
REC'D BY
DEC 18 AM '89

CLAIMS/SITES
THIS IS YOUR RECEIPT
AND ACKNOWLEDGMENT
OF PAGE

Total 46 claims @ \$5.00 = \$230.00

UNITED STATES
DEPARTMENT OF THE INTERIOR
BUREAU OF LAND MANAGEMENT

RECEIPT AND ACCOUNTING ADVICE

NO. 1693519

230,000

Subject: AFFIDAVIT OF LABOR (46) BAF/AZ 12-26-89 0 39 12

Applicant: JOHN TRUFFA
4422 N. 18TH PLACE
PHOENIX, AZ 85016

Remitter: SAME - 277-6451
CK #731

Assignor:

LEASE MANAGEMENT DATA									
ORIGINAL SERIAL NO.	ASG.	TYPE	ST.	CTY.	FUND SYMBOL			ACRES/UNITS	RATE
AMC #34126 ET AL									

AMOUNT	ANV. DATE	EXP. DATE	BILL CYC.	S/C	DISTRICT	NEXT BILL	MISC. DATA	U of M	ACTUAL UNITS

ASSIGNMENT SERIAL NO.	ASG.	TYPE	ST.	CTY.	FUND SYMBOL			ACRES/UNITS	RATE

AMOUNT	ANV. DATE	EXP. DATE	BILL CYC.	S/C	DISTRICT	NEXT BILL	MISC. DATA	U of M	ACTUAL UNITS

APPLY REMITTANCE			
ACTION	FUND SYMBOL	CTY.	AMOUNT
FILING FEE			
RENTAL			
UNEARNED			
REFUND			
TOTAL			
AMOUNT DUE			

Remarks:
Ack
BAF
BY: _____ DATE: _____

Lease in Escrow?
 KGS? Of Interest?
 Auto Escalates? Operating Rights?
 Auto Renew? Operator
 Bond Filed?

FOR MMS USE ONLY

BILLEE	FOREST REFUGE
NUMBER	
OCS SECTION	
CODE	

RUSH

I hereby certify that the with

Page

and recorded | Fee No.:



34122
-84653

This is a certified copy of instrument
Recorded in Book 2106 Page 993
Date 12/20/88 Time 12:15 pm
PATSY C. JENNEY, RECORDER
Deputy Recorder

When recorded mail to:

4K CORPORATION
c/o WILLIAM KIRTLAND
STAR ROUTE BOX 206
DATELAND ARIZONA 85333

With

By

Deputy Recorder

AFFIDAVIT OF PERFORMANCE OF ANNUAL WORK

State of Arizona

County of

YAVAPAI

ss

\$	S	I	P	4	Co	5	St
Bk				Map			Pcl

1. 4K CORPORATION WILLIAM KIRTLAND PRES.
 Name
STAR ROUTE BOX 206
 Address
DATELAND ARIZONA 85333
 City State Zip

being duly sworn according to law deposes and says that they are a citizen of the United States more than eighteen years of age and that all of the facts set forth in this affidavit are true and correct according to the best of their knowledge, information and belief.

2. That they are personally acquainted with the mining claim named COTOCTON GROUP
 AMC 34 CLAIMS SERIAL # 3442-34126 ✓
 # 84653-84681 situate in the HAASAYAMPA Mining District,
YAVAPAI County, Arizona, the location of which is recorded in the office of
 the County Recorder of that County in Book 351, Page 277-278
1252, 305-366. Notice of
 location is posted in Section 25-26, Township 12 1/2 N, Range 3 W, G&SRB&M.
35-36

3. That between the dates of JUNE 1, 1988 and AUGUST 11, 1988
 at least FIVE-THOUSAND DOLLARS (\$5,000.00)
 dollars worth of work and improvements were done and performed upon this claim not including
 location work.

4. The work and improvements were made by and at the expense of 4K CORPORATION
 owners of the mine for the
 purpose of complying with the laws of the United States pertaining to assessments or annual work.

5. WILLIAM KIRTLAND SR., QUINTON HALL,
NOBERT FREDERICK
 were the names of the persons employed by the owner who labored to do the work and improvements.

6. The work and improvements done were CLEARED ROADS
RE-FILLED WASHES
REVAMPED CAMP SITE
RECHANNLED WATER

RECEIVED
 B.L.M. AZ STATE OFFICE
 DEC 20 3 27 PM '88
 PHOENIX, ARIZONA

Dated 12-19-88 William R. Kirtland
 Signature

Subscribed to and sworn before me, a Notary Public, this 19th day of December,
 1988, by WILLIAM R. KIRTLAND

My Commission Expires Sept. 14, 1991
 My Commission expires _____
Tha Russell
 Notary Public

84653

22

STATE OF ARIZONA, } ss. I hereby certify that the within instrument was filed and recorded
 County of _____, 19____, at _____ M.
 In Docket No. _____, Page _____, at the request of _____

When recorded mail to: _____

Witness my hand and official seal.

 County Recorder
 By _____
 Deputy Recorder

Fee No.: _____
 Fee: \$ _____

AFFIDAVIT OF PERFORMANCE OF ANNUAL WORK

State of Arizona }
 County of Yavapai } ss

1. T&R Land and Mining Co Sho. by John P. Truffa
 Name
7922 N 18th Pl
 Address
Phoenix AZ 8506
 City State Zip

RECEIVED
 B.L.M. AZ STATE OFFICE
 PHOENIX, ARIZONA
 1 34 PM '88

being duly sworn according to law deposes and says that they are a citizen of the United States more than eighteen years of age and that all of the facts set forth in this affidavit are true and correct according to the best of their knowledge, information and belief.

2. That they are personally acquainted with the mining claim named 4 K I thru 4 K x AMC 84653
thru 84662 all contiguous claim situate in the Hassayampai Mining District,

Yavapai County, Arizona, the location of which is recorded in the office of the County Recorder of that County in Book 1252-357 Page 821-865. Notice of location is posted in Section 35-36, Township 12thN, Range 3rdW, G&SRB&M.

3. That between the dates of Sept 1, 1987 and May 20, 1988 at least three thousand dollars (\$3000.00) dollars worth of work and improvements were done and performed upon this claim not including location work.

4. The work and improvements were made by and at the expense of John P. Truffa owner, owners of the mine for the purpose of complying with the laws of the United States pertaining to assessments or annual work.

5. John P. Truffa - Jay Herrera - Jerry L Thompson
Andrew Watson - Lakson Hitt and others were the names of the persons employed by the owner who labored to do the work and improvements.

6. The work and improvements done were Exploration work - Clear
depress in mine, repair Ed's, repair equip
ment - Repair and mod. roads too and others
BLM serial no AMC 84653 thru 84662 - AMC-84681
See attached description.

Dated May 16, 1988 John P. Truffa
 Signature

Subscribed to and sworn before me, a Notary Public, this 16th day of May
 1988, by John P. Truffa

My Commission Expires April 30, 1989
 My Commission expires _____ Candy Della
 Notary Public

B.L.M. Serial AMC 84653 thru 84662 - AMC 84668 - AMC 84669 - AMC 84670 - AMC 84671 - AMC 84672 - AMC 84673 - AMC 84674 - AMC 84675 - AMC 84676 - AMC 84677 - AMC 84678 - AMC 84679 - AMC 84680 - AMC 84681 - AMC 84682 - AMC 84683 - AMC 84684 - AMC 84685 - AMC 84686 - AMC 84687 - AMC 84688 - AMC 84689 - AMC 84690 - AMC 84691 - AMC 84692 - AMC 84693 - AMC 84694 - AMC 84695 - AMC 84696 - AMC 84697 - AMC 84698 - AMC 84699 - AMC 84700

... copies of your recorded amendments March 18, 1980 or of a copy of
... to hold for the 27th day of the month you should be filed in this
office on or before December 31, 1979. To be acceptable, the amendment
must show the work done during the period from September 1, 1979 to
September 1, 1980. No fee is required.

Sincerely,

ATTN: William Kirtland
4 K Corporation & T&R Land and Mining
619 S. Copper Lane
Apache Junction, Arizona 85220

John P. Tynoff
4422 N 18th Pl
Phoenix AZ
85016
Robert L. Peterson
Chief, Branch of Records
and Data Management

Gentlemen:

This letter is to identify the serial numbers we have assigned to your
mining claim location notices filed in this office on October 19, 1979.

<u>Serial Number</u>	<u>Name of Claim</u>
A MC 84653 thru 84662	4 K I thru 4 K X ✓
A MC 84663	Elva-K II ✓
A MC 84664	Elva-K I ✓
A MC 84665	Patrick ✓
A MC 84666R	Rhonda-Veronica ✓
A MC 84667	Kayleen ✓
A MC 84668	Carl ✓
A MC 84669	Cathy ✓
A MC 84670	Liz ✓
A MC 84671	Judie ✓
A MC 84672	Rachel ✓
A MC 84673	Jackie ✓
A MC 84674	Jody ✓
A MC 84675	Addie ✓
A MC 84676	Cori ✓
A MC 84677	Cindy ✓
A MC 84678	Leona ✓
A MC 84679	Sandy ✓
A MC 84680	Julia ✓
A MC 84681	2 Sarahs ✓

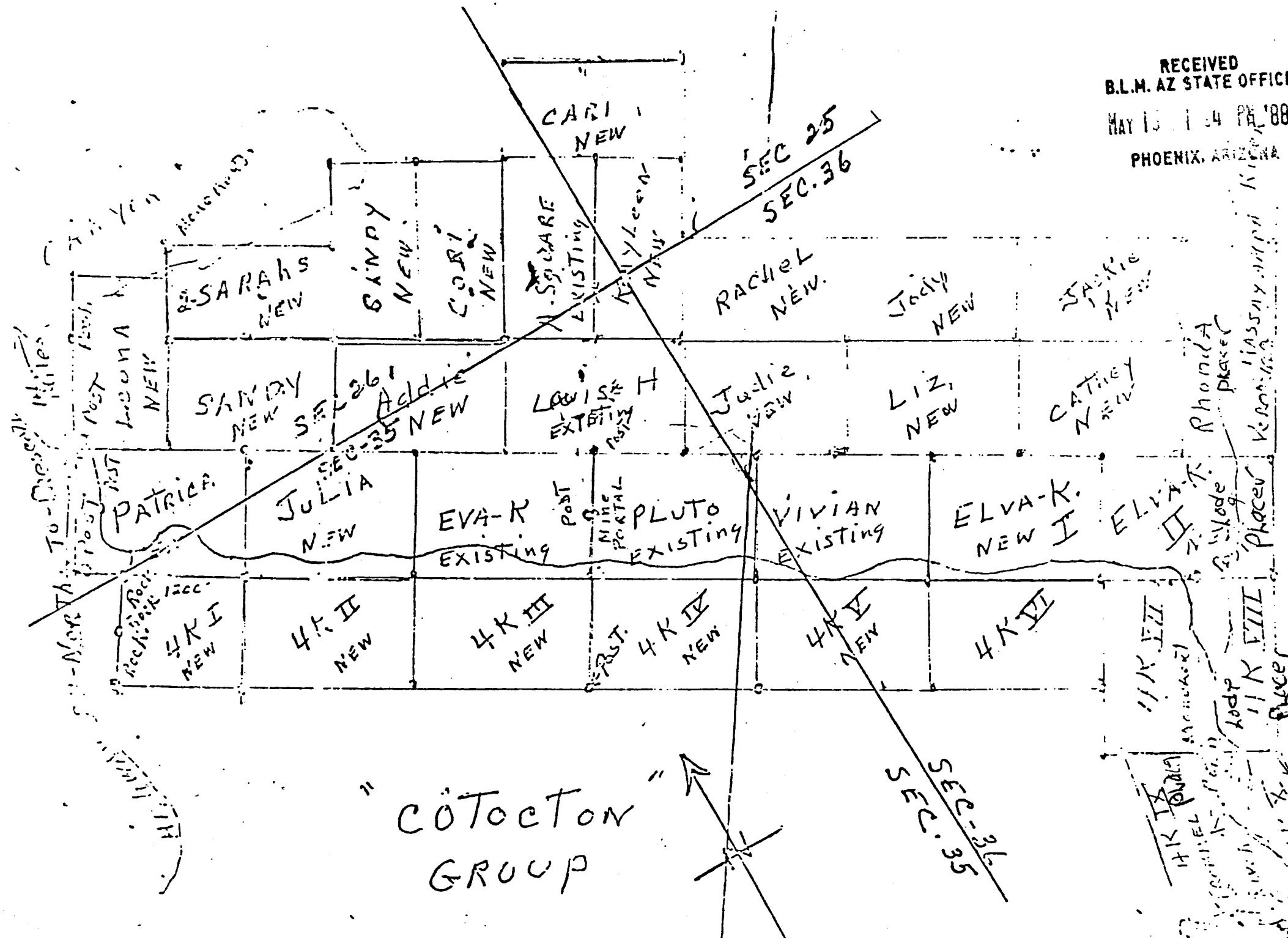
RECEIVED
B.L.M. AZ STATE OFFICE
MAY 15 1 34 PM '88
PHOENIX, ARIZONA

Please refer to the claim names and the serial numbers in any future
correspondence.

The regulations in 43 CFR 3833.1-2, copy enclosed, require that each
location notice must have a reference to county recording information by
book (docket) and page or other identification number of the notice or
certificate and, if amended, of the last recorded amendment. Please
furnish this information for the above claims so that your filings will
be complete.

~~RECEIVED
B.L.M. AZ STATE OFFICE
Nov 25 11 31 AM '88
PHOENIX, ARIZONA~~

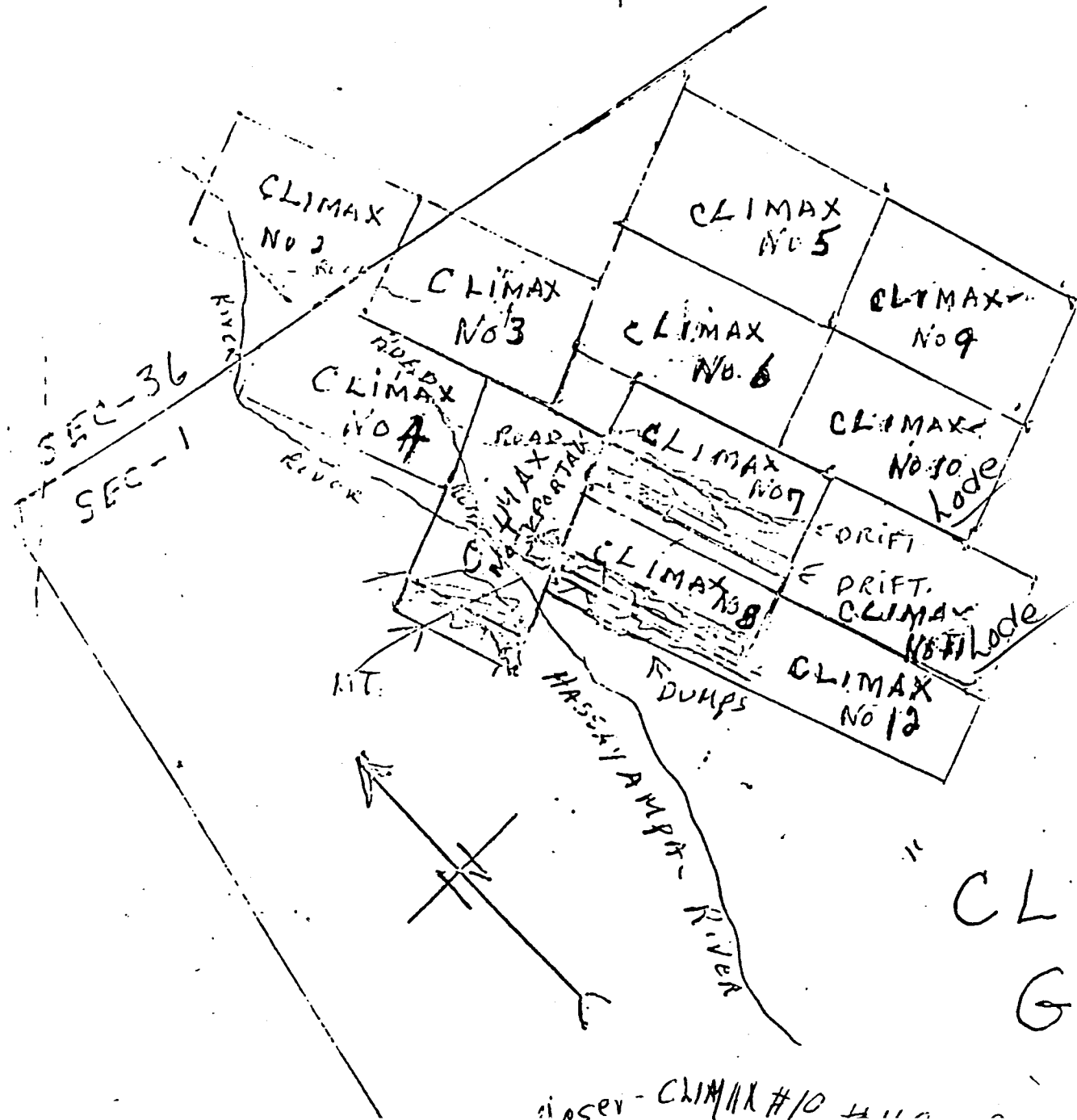
RECEIVED
B.L.M. AZ STATE OFFICE
MAY 13 1 34 PM '88
PHOENIX, ARIZONA



" Cotocton
GROUP

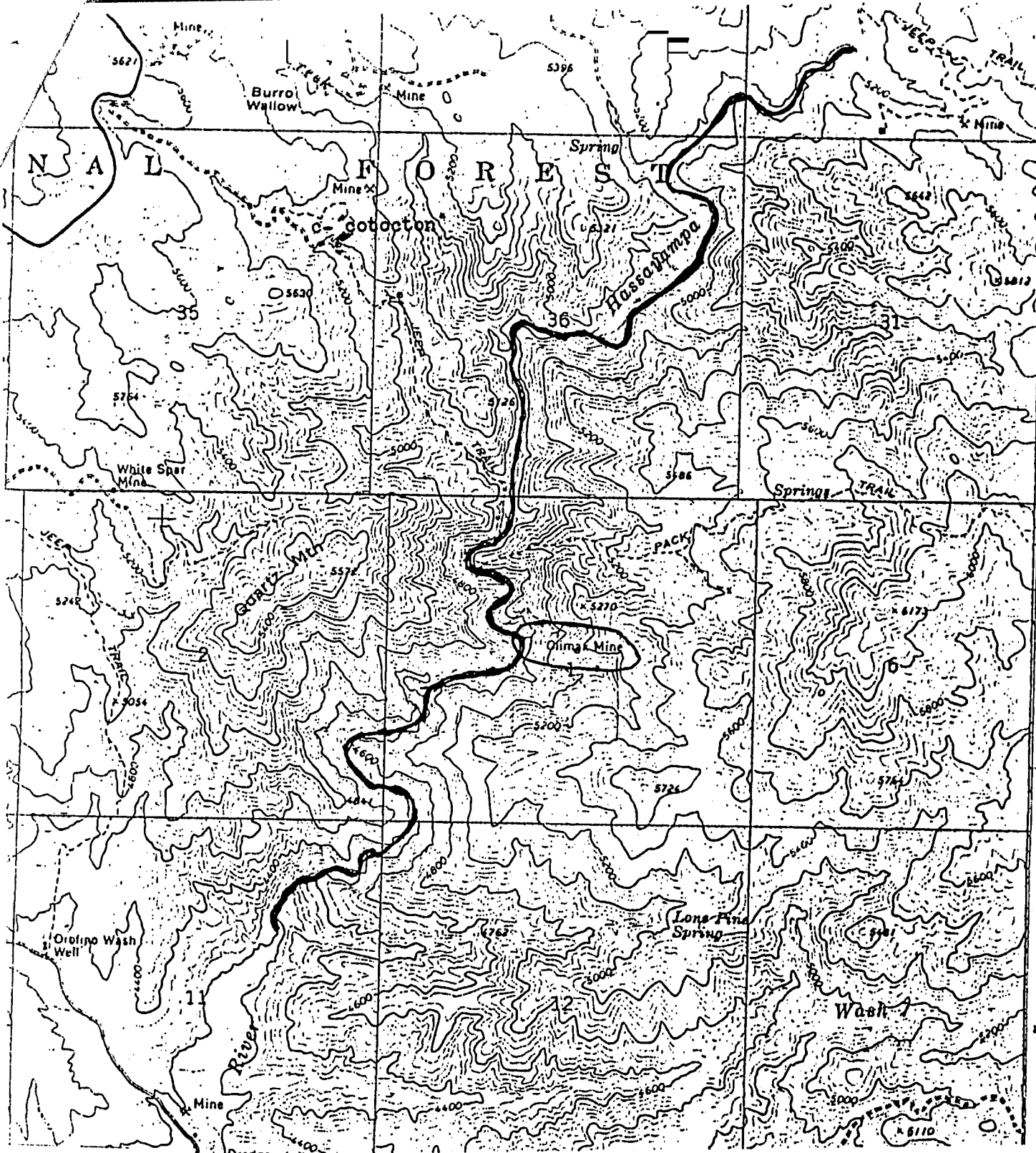
CLIMAX
NO 2

RECEIVED
B.L.M. AZ STATE OFFICE
MAY 15 1 34 PM '88
PHOENIX, ARIZONA



CLIMAX
GROUP

CLIMAX #10 H...



MINING CLAIMS SITUATED IN THE HASSAYAMPAI
 MINING DISTRICT OF YAVAPAI COUNTY STATE OF ARIZONA
 OWNER, S. T&R LAND and MINING CO. dba JOHN P. TRUFFA

LODE CLAIMS

Climax No. 1 thru. 8 Golden Age No. 5 Cindy No. 1
 Recorded in the County Book No. 140, 147, 247. Pages 198, 233, 237 and 247
 Section 1 Twp. 12N Range 3 W

C6tocton Group Eva K, Pluto, Vivian, B, Louise H,
 Recorded in County Book No. 351 Page 277_278
 Section 35-36 Twp. 12 1/2 N Range 3 WE

4K CLAIMS 4K 1 thru. 4KX.
 Recorded in the County Book No. 1430 Page 516
 Section 25- 26- 35- and 36. Twp. 12 1/2 N Range 3W

PLACER CLAIMS

CLIMAX NO. 10 and NO. 11 GROUP amended June 7, 1966
 Recorded in Book ~~1430~~ 399 Page . 528-529
 Section 1-2-11-12 and 36. Twp. 12N. - 12 1/2 N. Range. 3 R W

BLM. AZ STATE OFFICE
 MAY 10 1 54 PM '88
 PHOENIX, ARIZONA

RUSH


AFFIDAVIT OF PERFORMANCE OF ANNUAL ASSESSMENT WORK

Pluto land by
75333

Date JUNE 24, 1987		County and State YAVAPAI, ARIZONA
AFFILIANT (Name, Address, and Zip Code) U.K. CORPORATION By: WILLIAM R. KIRTLAND (President) 2022 WEST PLACE MESA, ARIZONA 85201		OWNERS OF MINING CLAIM (Name, Address, and Zip Code) U.K. CORPORATION By: WILLIAM R. KIRTLAND 2022 WEST PLACE MESA, ARIZONA 85201
Mining Claim (Name, Number, and Mining District) Go To The Top Group - 24 CLAIMS AND SEVERAL OTHERS - SAGUARO - PUEBLO - SAGUARO HAWAIIAN, Mining District		Period of Time Covered by this Affidavit (give dates) APRIL 1, 1987 TO - JUNE 15, 1987
Recording and Filing Information The Location Notice of this Mining Claim is recorded at Docket 1252 Page 205-246 Mining District, in the Office of the County Recorder of YAVAPAI County, Arizona. The Location Notice is also filed under filing serial number 1252-246 with the proper BLM office located in PHOENIX in the State of ARIZONA .		

PURSUANT TO ARS 187-908 and 43-CFR 3033.8 Affiant States:

- Affiant is a citizen of the United States, is over 18 years of age, and is personally acquainted with the above described mining claim.
- During the period of time stated above, at least \$ 36 was done and performed upon Mining Claim not including the labor at the above address and is for the purchase of materials and improvements were made.
- The work and improvements were made by and at the expense of U.K. CORPORATION named Owner of Mining Claim for the purposes of complying with the laws of the United States pertaining to assessment or annual work.
- The following persons were employed by Owner of Mining Claim and labored upon Mining Claim and did the work and improvements:
**WILLIAM R. KIRTLAND
JACK R. KIRTLAND
GORDON W. KIRTLAND
WILLIAM W. KIRTLAND JR.**
- The following work was performed on Mining Claim:
**GRADED ROADS
CLEANED OUT AUDITS
REFILED WASHES
OPENED NEW VEINS**



INSTRUMENT # 8724633
OFFICIAL RECORDS OF
YAVAPAI COUNTY
PATSY C. JENNEY
REQUEST OF:
WR. KIRTLAND
DATE: 06/24/87 TIME: 10:30
FEE: 5.00
BOOK 1947 PAGE 006 PAGES: 001

34122-34126 (EVA K, Pluto, Vivian B, Lois H, A Square)

U.K. CORPORATION by William R. Kirtland
Signature of Affiant

STATE OF: Arizona Verification: On this date, before me, a Notary Public, personally appeared William R. Kirtland
COUNTY OF: Yavapai who, being duly sworn upon oath, stated that he had read this document and knows of his own knowledge that the facts stated within are true and correct, except for those matters based on information which he believes to be true.

Date of Verification: 6/24/87 Signature of Notary Public: Patsy C. Jenney
Notary Expiration Date: _____

INSTRUCTIONS: Record in Office of County Recorder for County where claim is located by proper BLM office before December 30 each year.
This instrument was recorded or filed at the request of _____

CERTIFICATE OF RECORDATION OR FILING

I certify that this instrument was filed or recorded on the date, at the time, in the docket, beginning with the page number, and with the fee number and file number stamped in the top space of this instrument. If the instrument is of multiple pages, the docket and page set forth represent the first page of that instrument and that instrument extends through Docket _____ Page _____

Official Certifying Recardation Deputy
880-1947 PAGE 6

PHOENIX, ARIZONA
DEC 29 12 39 PM '87
BLM ARIZONA STATE OFFICE

The recording official is authorized to receive payment or a copy thereof, in the event of a dispute.

Thomas J. Jones
B.L.M. No. AM 84653
See attached description of Section 29.

STATE OF ARIZONA, } ss.

hereby certify that the within instrument

filed and recorded

Fee No.:

County of _____

In Docket No. _____

Page _____



INSTRUMENT # 8731871
OFFICIAL RECORDS OF
YAVAPAI COUNTY
PATSY C. JENNEY

REQUEST OF:

T. R. LAND AND MINING CO.

DATE: 08/12/87 TIME: 11:30

FEE: 5.00

BOOK 1962 PAGE 820 PAGES: 002

MICROFILMED

When recorded mail to:

RECEIVED
B.L.M. AZ STATE OFFICE
1987 AUG 20 PM 3:29Z
PHOENIX, ARIZONA

INDEXED

AFFIDAVIT OF PERFORMANCE OF ANNUAL WORK

State of Arizona

County of Yavapai } ss.

\$	5	1	P	4	Co	5	St
	Bk		Map				Pcl

1.

T. R. Land and Mining Co. d/b/a John P. Truffa
 Name
4422 N 18th Place
 Address
Phoenix City 8016 State AZ Zip

being duly sworn according to law deposes and says that they are a citizen of the United States more than eighteen years of age and that all of the facts set forth in this affidavit are true and correct according to the best of their knowledge, information and belief.

2.

That they are personally acquainted with the mining claim named 4 Kethru See
 Attached description AMC 84653 TM 84662 situate in the Hessay Yavapai Mining District,
Yavapai County, Arizona, the location of which is recorded in the office of
 the County Recorder of that County in Book 1252-357, Page 377-378. Notice of
 location is posted in Section 25-26, Township 12 1/2 N, Range 3 W, G&SRB&M.

3.

That between the dates of Sept 1, 1986 and July 5, 1987
 at least Three Thousand 3000.00 dollars worth of work and improvements were done and performed upon this claim not including location work.

4.

The work and improvements were made by and at the expense of John P. Truffa
owners, owners of the mine for the purpose of complying with the laws of the United States pertaining to assessments or annual work.

5.

Douglas (Ruth) Welshon, John P. Truffa
John Herrera and others were the names of the persons employed by the owner who labored to do the work and improvements.

6.

The work and improvements done were Repairs road too and on
the claims perform exploration work, repair
equipment, clean up debris and drain
water

Dated

Aug 6, 1987

John P. Truffa
Signature

Subscribed to and sworn before me, a Notary Public, this

6 day of

AUGUST

1986, by

John P. Truffa

My Commission expires

11-14-88

Valerie C. Rainis
Notary Public

A photocopy of your recorded location notice dated March 18, 1980 or a copy of
the original to hold for the 30-day period should be filed in this
office on or before October 30, 1980. To be acceptable, the attachment
must show the work done during the period from September 1, 1979 to
September 1, 1980. No fee is required.

Sincerely,

4 K Corporation & T&R Land and Mining - John P. Truett

Robert L. Peterson
Chief, Branch of Records
and Data Management

4422 N 18th Pl
Phoenix AZ
85016

ATTN

This letter is to identify the serial numbers we have assigned to your
mining claim location notices filed in this office on October 19, 1979.

<u>Serial Number</u>	<u>Name of Claim</u>
A MC 84653 thru 84662	4 K I thru 4 K X
A MC 84663	Elva-K II
A MC 84664	Elva-K I
A MC 84665	Patrick
A MC 84666	Rhonda-Veronica
A MC 84667	Kayleen
A MC 84668	Cari
A MC 84669	Cathy
A MC 84670	Liz
A MC 84671	Judie
A MC 84672	Rachel
A MC 84673	Jackie
A MC 84674	Jody
A MC 84675	Addie
A MC 84676	Cori
A MC 84677	Cindy
A MC 84678	Leona
A MC 84679	Sandy
A MC 84680	Julia
A MC 84681	2 Sarahs

RECEIVED
B.L.M. AZ STATE OFFICE
1987 AUG 20 PM 3: 29
PHOENIX, ARIZONA

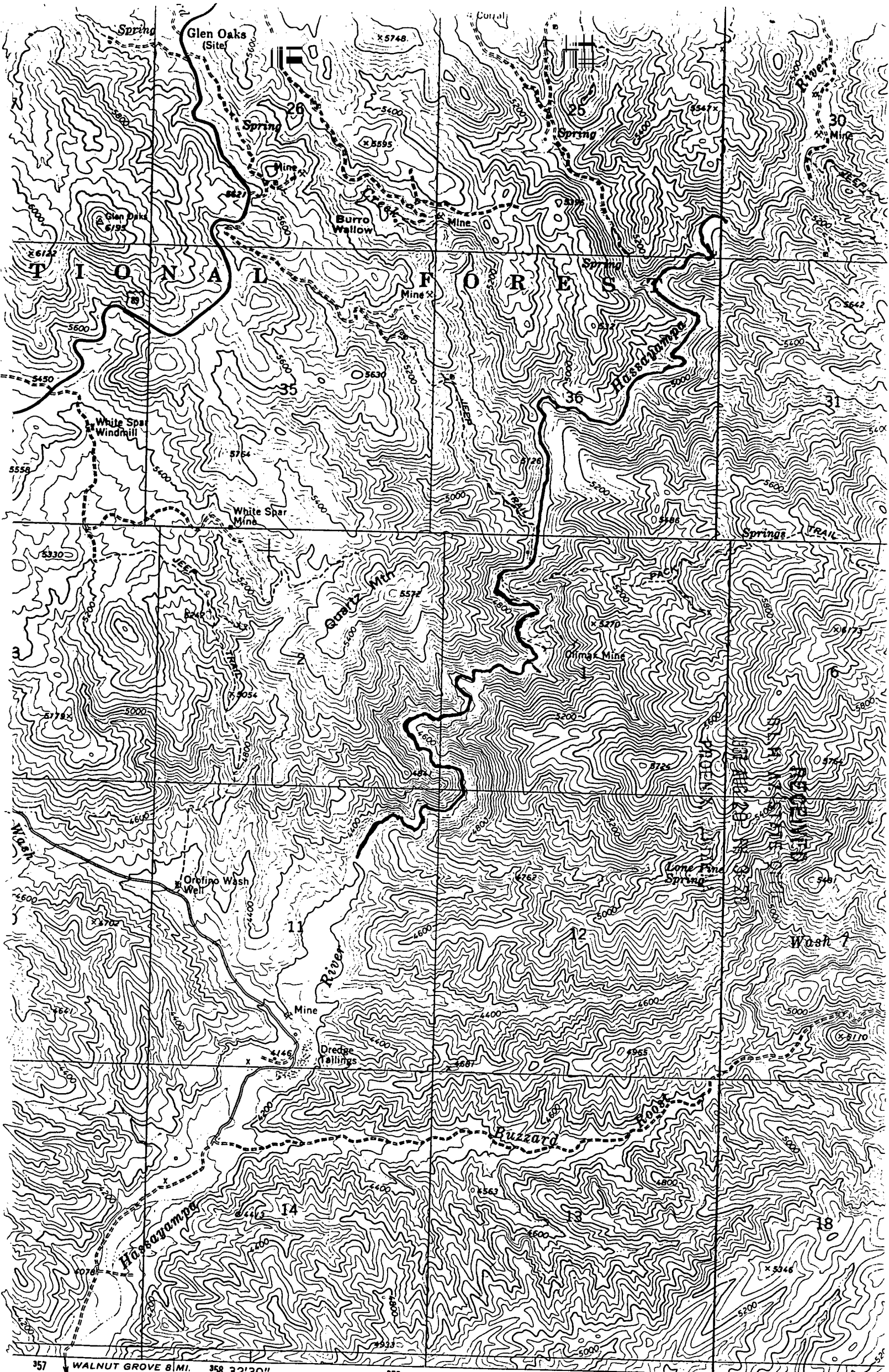
Please refer to the claim names and the serial numbers in any future
correspondence.

The regulations in 43 CFR 3833.1-2, copy enclosed, require that each
location notice must have a reference to county recording information by
book (docket) and page or other identification number of the notice or
certificate and, if amended, of the last recorded amendment. Please
furnish this information for the above claims so that your filings will
be complete.

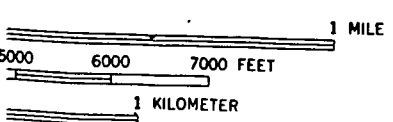
THIS PAGE WILL NOT REPRODUCE

BOOK 1430 PAGE 516

BOOK 1962 PAGE 821



357 WALNUT GROVE B.M. 358 32'30" 359 36000m.E.



INTERIOR—GEOLOGICAL SURVEY, RESTON, VIRGINIA—197
R. 3 W. R. 2 W.

ROAD CLASSIFICATION

- Primary highway, hard surface
- Secondary highway, hard surface
- Light-duty road, hard or improved surface
- Unimproved road

RUSH

AFFIDAVIT OF PERFORMANCE OF ANNUAL ASSESSMENT WORK

MN-2 © LawForms 3-80

34122
84653



Effective Date JUNE 24, 1987	County and State YAVAPAI, ARIZONA
AFFIANT (Name, Address, and Zip Code) 4 K. CORPORATION by WILLIAM R. KIRTLAND (PRESIDENT) 2032 WIST. PLACE MESA, ARIZONA 85201	OWNERS OF MINING CLAIM (Names, Addresses, and Zip Codes) 4 K. CORPORATION WILLIAM R. KIRTLAND 2032 WIST PLACE MESA, ARIZONA 85201
Mining Claim (Name, Number, and Mining District) COTTON GROUP - 34 CLAIMS MC SERIAL # 34122-34126 AND -84653-84681 HASSAYAMPA, Mining-District	Period of Time Covered by this Affidavit (give dates) APRIL 1, 1987 to - JUNE 15, 1987

\$	5	1	P	4	Co	5	St
Bk	ca	Map					Pcl

Recording and Filing Information


The Location Notice of this Mining Claim is recorded at Docket 351, Page 277-278
1252, Page 805-866

Mining District, in the Office of the County Recorder of YAVAPAI County, Arizona.

The Location Notice is also filed under filing serial numbers 34122-34126 with the proper BLM office Located in PHOENIX in the State of ARIZONA.

PURSUANT TO ARS §27-208 and 43-CFR 3833.2 Affiant States:

- Affiant is a citizen of the United States, is over 18 years of age, resides at the above address and is personally acquainted with the above described mining claim.
- During the period of time stated above, at least \$ 3500.00 worth of work and improvements were done and performed upon Mining Claim not including the location work of the claim.
- The work and improvements were made by and at the expense of the above named Owner of Mining Claim for the purposes of complying with the laws of the United States pertaining to assessment or annual work.
- The following persons were employed by Owner of Mining Claim and labored upon Mining Claim and did the work and improvements:
WILLIAM R. KIRTLAND.
JACK R. KIRTLAND
GERALD W. KIRTLAND
WILLIAM W. KIRTLAND JR.
- The following work was performed on Mining Claim:
GRADED ROADS
CLEANED-OUT-AUDITS.
REFILED-WASHES.
OPENED-NEW-VEINS.

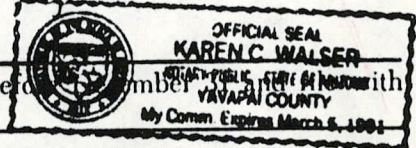


INSTRUMENT # 8724623
 OFFICIAL RECORDS OF
 YAVAPAI COUNTY
 PATSY C. JENNEY
 REQUEST OF:
 WM. KIRTLAND
 DATE: 06/24/87 TIME: 10:30
 FEE: 5.00
 BOOK 1947 PAGE 006 PAGES: 001

INDEXED & MICROFILMED

4 K. CORPORATION by William R. Kirtland
Signatures of Affiant

STATE OF: _____	Verification. On this date, before me, a Notary Public, personally appeared: <u>William R. Kirtland</u>	Signature of Notary Public: <u>Karen C. Walser</u>
COUNTY OF: <u>Yavapai</u>	who, being duly sworn upon oath, stated that he had read this document and knows of his own knowledge that the facts stated within are true and correct, except for those matters based on information which he believes to be true.	Notary Expiration Date: _____
Date of Verification: <u>6/24/87</u>		



INSTRUCTIONS: Record in Office of County Recorder for County where claim is located before December 30 each year.

This instrument was recorded or filed at the request of:

RECEIVED
AZ STATE OFFICE
AUG 18 PM 3:57
PHOENIX, ARIZONA

CERTIFICATE OF RECORDATION OR FILING

I certify that this instrument was filed or recorded on the date, at the time, in the docket, beginning with the page number, and with the fee number and file number stamped in the top space of this instrument. If the instrument is of multiple pages, the docket and page set forth represent the first page of that instrument and that instrument extends through Docket _____ Page _____.

The recording official is directed to return this instrument or a copy thereof to the above person.

Official Certifying Recordation Deputy

BOOK 1947 PAGE 6

84653

RECEIVED

U.L.M. AZ STATE OFFICE

NO 101986

7:45 A.M.

PHOENIX, ARIZONA

STATE OF ARIZONA, } I hereby certify that the within instrument was filed and recorded
County of _____ } ss. _____, 19____, at _____

When recorded mail to:
T & R Land and Mining Co
John P. Truffa

Witness my hand and official seal.
County Recorder
By _____
Deputy Recorder

Fee: \$ _____

AFFIDAVIT OF PERFORMANCE OF ANNUAL WORK

State of Arizona }
County of Yavapai } ss

1. T & R Land & Mining Co by John P. Truffa
4422 N 18th Pl Name
Phoenix Address Arizona 85016
City State Zip

being duly sworn according to law deposes and says that they are a citizen of the United States more than eighteen years of age and that all of the facts set forth in this affidavit are true and correct according to the best of their knowledge, information and belief.

2. That they are personally acquainted with the mining claim named 415 Ithux Blm
Serial No AMG 84653 thro 84687 (84688) situate in the Harsayampro Mining District,
Yavapai County, Arizona, the location of which is recorded in the office of
the County Recorder of that County in Book 1252, Page 821-865. Notice of
location is posted in Section 35 26 36, Township 12 1/2 N, Range 3 W, G&SRB&M.

3. That between the dates of Sept 1, 1985 and Aug 15th 1986
at least Three thousand dollars 3000.00 dollars worth of work and improvements were done and performed upon this claim not including location work.

4. The work and improvements were made by and at the expense of John P. Truffa
T & R Land and Mining Co, owners of the mine for the purpose of complying with the laws of the United States pertaining to assessments or annual work.

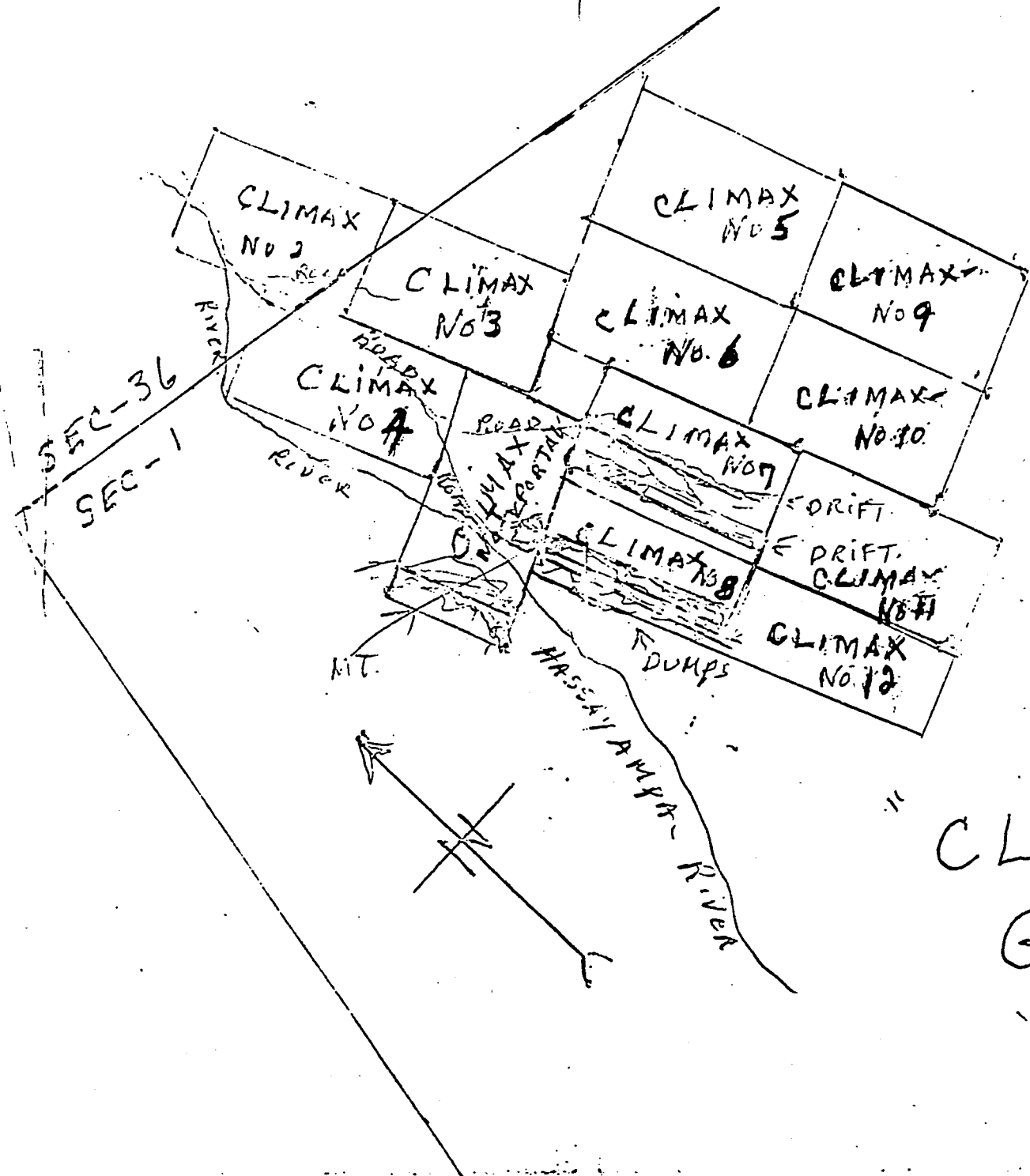
5. John Truffa, Juan Herrera, Lee Ashwin
and Glory Mining Co Inc and Associates were the names of the persons employed by the owner who labored to do the work and improvements.

6. The work and improvements done were Repair and road, roads
on and to the claims (hard work) Clean debris
inside mine, Repair edit: drain water from
mines Repair ladder, Repair fence, Repair
and rebuild edit

Dated _____
John P. Truffa
Signature

Subscribed to and sworn before me, a Notary Public, this 10th day of November,
1986, by John P Truffa

My Commission expires _____
Candya D Papps
Notary Public



"CLIMAX"
GROUP

RECEIVED
 BLM, AZ STATE OFFICE
 NOV 10 1986
 7:45 AM.
 PHOENIX, ARIZONA

RUSH

Proccort
34122
84653-84681

AFFIDAVIT OF PERFORMANCE OF ANNUAL ASSESSMENT WORK
MN-2 © LawForms 3-80

Effective Date <i>August 1, 1986</i>	County and State <i>YAVAPAI, ARIZONA</i>
AFFIANT (Name, Address, and Zip Code) <i>HK CORPORATION c/o WILLIAM KIRTLAND 2032 WEST PLACE MESA, ARIZONA 85201</i>	OWNERS OF MINING CLAIM (Names, Addresses, and Zip Codes) <i>SAME</i>
Mining Claim (Name, Number, and Mining District) <i>COTTON GROUP 34 CLAIMS A MC #34122-34126 HASSAYAMPA MINING AND 84653-84681 DISTRICT</i>	Period of Time Covered by this Affidavit (give dates) <i>DECEMBER 1, 1985 AND AUGUST 1, 1986</i>
Recording and Filing Information The Location Notice of this Mining Claim is recorded at Docket <i>1252</i> Page <i>805-866</i> , <i>HASSAYAMPA</i> , Mining District, in the Office of the County Recorder of <i>YAVAPAI</i> County, Arizona. The Location Notice is also filed under filing serial number <i>AND 84653-84681</i> with the proper BLM office Located in <i>PHOENIX</i> in the State of <i>ARIZONA</i>	

\$5	1 ✓	4 ✓	55
Rec Fee	P	Co	St


PURSUANT TO ARS §27-208 and 43-CFR 3833.2 Affiant States:

- Affiant is a citizen of the United States, is over 18 years of age, resides at the above address and is personally acquainted with the above described mining claim.
- During the period of time stated above, at least \$ 5000.00 worth of work and improvements were done and performed upon Mining Claim not including the location work of the claim.
- The work and improvements were made by and at the expense of the above named Owner of Mining Claim for the purposes of complying with the laws of the United States pertaining to assessment or annual work.
- The following persons were employed by Owner of Mining Claim and labored upon Mining Claim and did the work and improvements:
*WILLIAM R. KIRTLAND
JACK KIRTLAND
GERALD KIRTLAND
WILLIAM KIRTLAND JR.
QUINTEN HILL*
- The following work was performed on Mining Claim:
*Reposted. Filled. Wash-outs - CLEARED
Boulders - FROM PASSES. GRAVEL - RIGGS*

RECEIVED
B.L.M. AZ STATE OFFICE
SEP 15 1986
7:45 A.M.
PHOENIX, ARIZONA

..... *William R. Kirtland*
Signatures of Affiant

STATE OF: <i>AZ</i>	Verification. On this date, before me, a Notary Public, personally appeared: <i>William R. Kirtland</i> who, being duly sworn upon oath, stated that he had read this document and knows of his own knowledge that the facts stated within are true and correct, except for those matters based on information which he believes to be true.	Signature of Notary Public:
COUNTY OF: <i>Yavapai</i>		
Date of Verification <i>8-20-86</i>		Notary Expiration Date: <i>December 25, 1986</i>



INSTRUCTIONS: Record in Office of County Recorder for County where claim is located before proper BLM office before December 30 each year.

This instrument was recorded or filed at the request of:
*HK CORPORATION
c/o WILLIAM R. KIRTLAND
2032 WEST PLACE
MESA ARIZONA
85201*

Instrument # **31069**
Recorded Official Records
of Yavapai County, Arizona.
AUG 20 '86 - 10 45 AM
at the request of *William Kirtland*
PATSY C. JENNEY, County Recorder
Deputy *Patsy Jenney*

ING:
the date, at
er, and with
pace of this
docket and
at and that

34122
84653 *adm*

STATE OF ARIZONA, } I hereby certify that the within instrument was filed and recorded
County of _____ } ss. _____, 19____, at _____ M.

Fee No.: _____
INDEXED
MICROFILMED

In Docket No. _____, Page _____
When recorded mail to: 4K CORPORATION
970 WILLIAM KIRTLAND
2032 W 1ST PLACE
MESA, ARIZONA
85201

RECORDS YAVAPAI COUNTY ARIZONA
Instrument # 27893
Recorded Official Records
of Yavapai County, Arizona.
AUG 20 '85 - 2 25 PM
at the request of William Kirtland
PATSY C. JENNEY, County Recorder
Deputy: [Signature] Pgs. 1

Fee: \$ _____
SP

AFFIDAVIT OF PERFORMANCE OF ANNUAL WORK

State of Arizona }
County of YAVAPAI } ss

1. 4K CORPORATION William Kirtland PRES.
Name
2032 W. 1ST PLACE
Address
MESA, ARIZONA 85201
City State Zip

being duly sworn according to law deposes and says that they are a citizen of the United States more than eighteen years of age and that all of the facts set forth in this affidavit are true and correct according to the best of their knowledge, information and belief.

2. AMC That they are personally acquainted with the mining claims named Cotocton Group
34 CLAIMS SERIAL # 34122-34136
AND # 84653-84681 situate in the HASSAYAMPA Mining District,
YAVAPAI County, Arizona, the location of which is recorded in the office of
the County Recorder of that County in Book 1252, Page 805-811. Notice of
location is posted in Section 35-36, Township 12 1/2 N, Range 3 W, G&SRB&M.

3. That between the dates of JUNE, 1, 1985 and AUGUST 31, 1985
at least FIVE THOUSAND (\$5,000.00)
dollars worth of work and improvements were done and performed upon this claim not including
location work.

4. The work and improvements were made by and at the expense of 4K CORPORATION
owners of the mine for the
purpose of complying with the laws of the United States pertaining to assessments or annual work.

5. William Kirtland SR. JACK KIRTLAND GERARD KIRTLAND
WILLIAM KIRTLAND JR. QUINTON HILL
were the names of the persons employed by the owner who labored to do the work and improvements.

6. The work and improvements done were CLEARED ROADS, RE FILLED WASHES,
RE CHANNELLED WATER SUPPLY - REVAMPED CAMP SITE.

RECEIVED
B.I.M. AZ STATE OFFICE
NOV 27 1985

Dated August 18, 1985 7:45 A.M. PHOENIX, ARIZONA William Kirtland
Signature

BDD-1747 PAGE 328

Subscribed to and sworn before me, a Notary Public, this 20th day of Aug.
19 85, by William Kirtland

OFFICIAL SEAL
DOROTHY J. CLUPPER
NOTARY PUBLIC - ARIZONA
YAVAPAI COUNTY
My Comm. Expires Dec. 15, 1985

Dorothy J. Clupper
Notary Public

When recorded mail to:

RECEIVED
B.L.M. AZ STATE OFFICE
JUN 3 1985
7:45 A.M.
PHOENIX, ARIZONA

Witness my hand and official seal.

County Recorder

Fee: \$

By _____

Deputy Recorder

AFFIDAVIT OF PERFORMANCE OF ANNUAL WORK

State of Arizona

County of Yavapai } ss

1. T & R Sand and Quarry Co John P. Truffa
4422 N 18th Pl
Phoenix Arizona 85016
City State Zip

being duly sworn according to law deposes and says that they are a citizen of the United States more than eighteen years of age and that all of the facts set forth in this affidavit are true and correct according to the best of their knowledge, information and belief. *See attached*

AMC 84653 thru 84662 - all contiguous claims

2. That they are personally acquainted with the mining claim named YK I thru 4K situate in the Hassayampai Mining District, Yavapai County, Arizona, the location of which is recorded in the office of the County Recorder of that County in Book 1252-357, Page 277-278. Notice of location is posted in Section 25-26 Township 12th N, Range 3 W, G&SRB&M.

3. That between the dates of Sept 1, 1984 and June 3rd 1985 at least Three thousand (\$ 3000) dollars worth of work and improvements were done and performed upon this claim not including location work.

4. The work and improvements were made by and at the expense of John P. Truffa, owners of the mine for the purpose of complying with the laws of the United States pertaining to assessments or annual work.

5. Benny Ronald John P. Truffa and others were the names of the persons employed by the owner who labored to do the work and improvements.

6. The work and improvements done were Repair roads on and to claims performed exploration work repaired equipment

Dated 5-31-85 John P. Truffa
Signature

Subscribed to and sworn before me, a Notary Public, this 31st day of May, 1985, by JOHN P. TRUFFA

My Commission expires My Commission Expires Nov. 13, 1986 Paul A. Willis
Notary Public

84653

March 18, 1981
office on or before December 31, 1980. To be ascertainable, the notices must show the work done during the period from September 1, 1979 to September 1, 1980.

ATTN: William Kirtland
4 K Corporation & TAR Land and Mining
619 S. Copper Lane
Apache Junction, Arizona 85220

John P. Truffa
4422 N 18th Pl
Phoenix AZ
85016
Robert M. Peterson
Chief, Branch of Records
& Data Management

Gentlemen:

This letter is to identify the serial numbers we have assigned to your mining claim location notices filed in this office on October 19, 1979.

<u>Serial Number</u>	<u>Name of Claim</u>
A MC 84653 thru 84662	4 K I thru 4 K X
A MC 84663	Elva-K II
A MC 84664	Elva-K I
A MC 84665	Patrick
A MC 84666R	Rhonda-Veronica
A MC 84667	Kayleen
A MC 84668	Cari
A MC 84669	Cathay
A MC 84670	Liz
A MC 84671	Judie
A MC 84672	Rachel
A MC 84673	Jackie
A MC 84674	Jody
A MC 84675	Addie
A MC 84676	Cori
A MC 84677	Cindy
A MC 84678	Leona
A MC 84679	Sandy
A MC 84680	Julia
A MC 84681	2 Sarahs

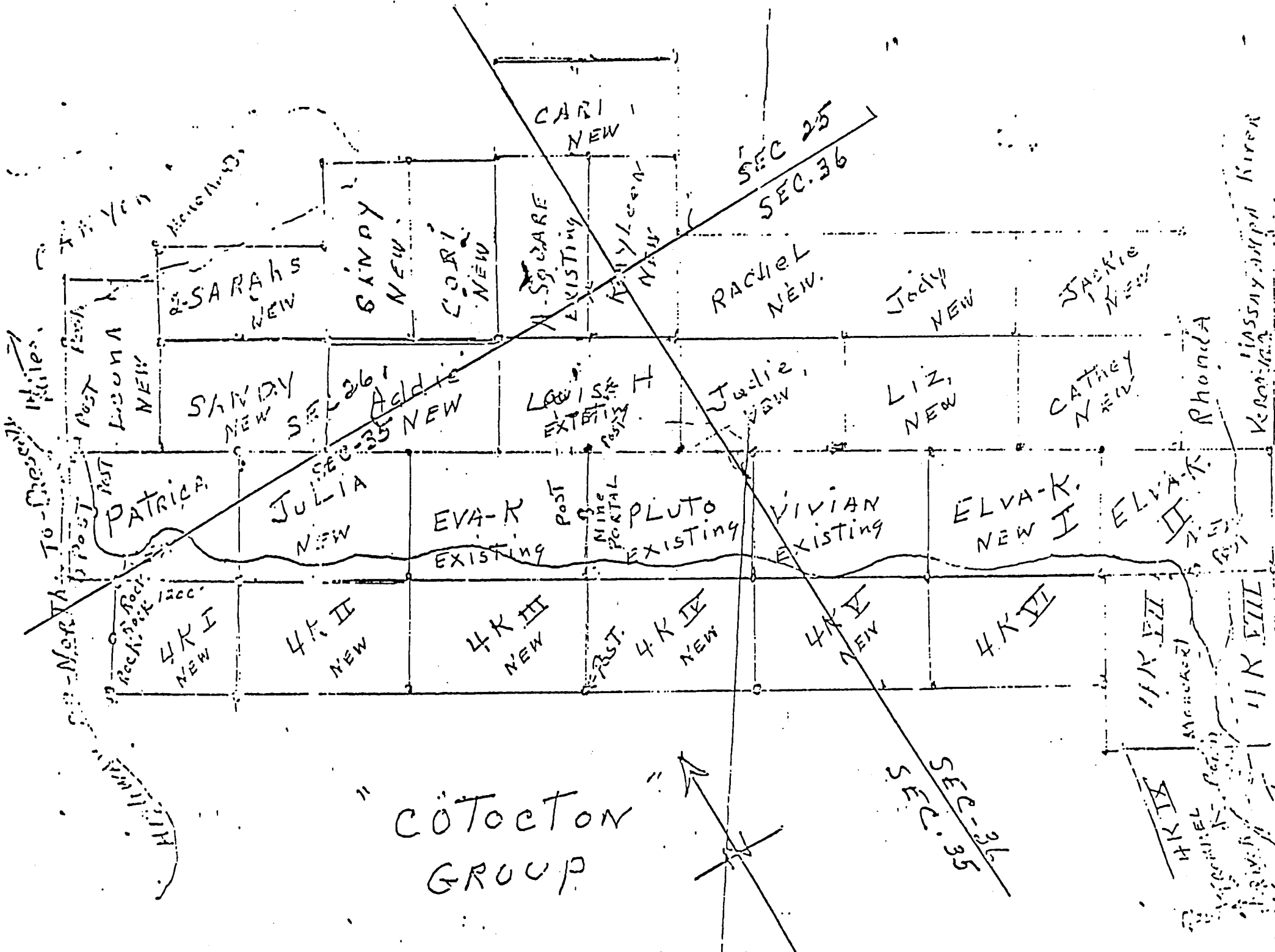
B7

Please refer to the claim names and the serial numbers in any future correspondence.

The regulations in 43 CFR 3833.1-2, copy enclosed, require that each location notice must have a reference to county recording information by book (docket) and page or other identification number of the notice or certificate and, if amended, of the last recorded amendment. Please furnish this information for the above claims so that your filings will be complete.

BOOK 1430 PAGE 516

RECEIVED
B.L.M. AZ STATE OFFICE
JUN 3 1985
7:45 A.M.
PHOENIX, ARIZONA

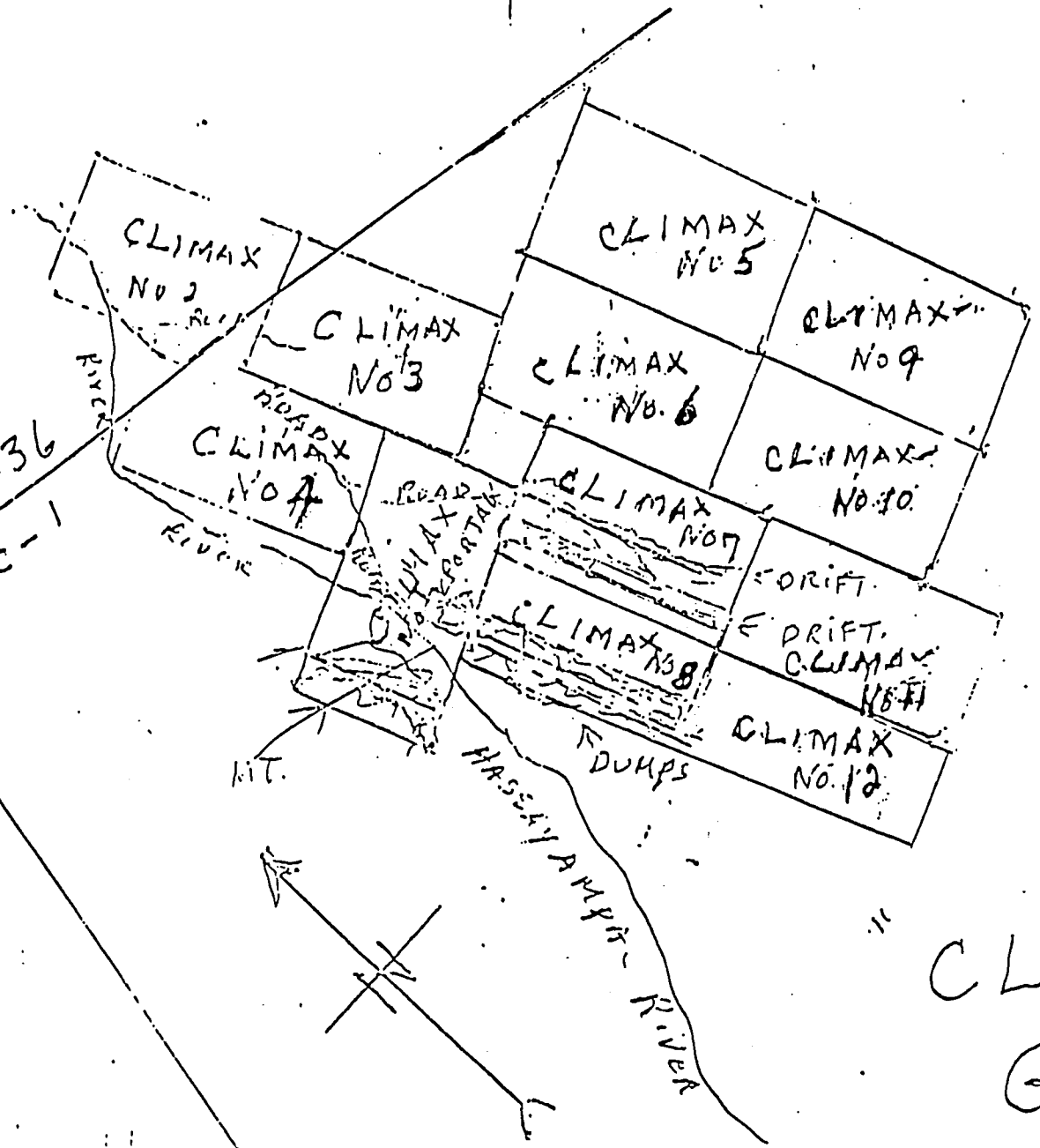


RECEIVED
 BLM. AZ STATE OFFICE
 JUN 3 1985
 7:45 A.M.
 PHOENIX, ARIZONA

84653
 00009
 XAVI TO
 CLIM

BOOK 1430 PAGE 518

SEC-36
SEC-1



"CLIMAX"
GROUP


RECEIVED
BLM. AZ STATE OFFICE
JUN 3 1985
7:45 A.M.
PHOENIX, ARIZONA

84653

STATE OF ARIZONA, } ss. I hereby certify that the within instrument was filed and recorded
County of _____ } to _____ at _____ M.
In Docket No. _____ Page _____

Fee No.:

INDEXED
MICROFILMED



Instrument # **27078**
Recorded Official Records
of Yavapai County, Arizona.
AUG 7 '84 - 1 15 PM
at the request of William Kirtland
PATSY C. JENNEY, County Recorder Pgs. 1
Deposited Andrea M. Weedon Fee: \$

When recorded mail to: 4K CORPORATION
W/ William Kirtland
2032 W 1ST PLACE
MESA, ARIZONA
85201
RUSH

AFFIDAVIT OF PERFORMANCE OF ANNUAL WORK

State of Arizona }
County of YAVAPAI } ss.

5P
CO

1. 4K CORPORATION William Kirtland PRES.
Name
2032 W 1ST PLACE
Address
MESA ARIZONA 85201
City State Zip

being duly sworn according to law deposes and says that they are a citizen of the United States more than eighteen years of age and that all of the facts set forth in this affidavit are true and correct according to the best of their knowledge, information and belief.

2. ³⁴¹²²⁻³⁴¹²⁶ That they are personally acquainted with the mining claim named Cotocton Group
^{34 CLAIMS SERIAL # 34122-34126}
^{AND " 84653-84681} AMC. AND situate in the HASSAYAMP Mining District,
YAVAPAI County, Arizona, the location of which is recorded in the office of
the County Recorder of that County in Book 1252, Page 277-278
35-36 Notice of location is posted in Section 35-36, Township 12 1/2 N, Range 3 W, G&SRB&M.

3. That between the dates of JUNE 1, 1984 and JULY 31, 1984
at least FIVE THOUSAND (\$ 5,000.00)
dollars worth of work and improvements were done and performed upon this claim not including location work.

4. The work and improvements were made by and at the expense of 4K CORPORATION
owners of the mine for the purpose of complying with the laws of the United States pertaining to assessments or annual work.

5. WILLIAM KIRTLAND SR. JACK KIRTLAND GERALD KIRTLAND
WILLIAM KIRTLAND JR.
were the names of the persons employed by the owner who labored to do the work and improvements.


6. The work and improvements done were CLEARING ROADS - REFILLED
WASH-OUTS - REMOVED - CAMP SITE - REAMPUTED WATER
SUPPLY

RECEIVED
B.L.M. AZ STATE OFFICE

600-1652 PAGE 92 AUG 15 1984

Dated August 6, 1984 William Kirtland PHOENIX, ARIZONA
Signature

Subscribed to and sworn before me, a Notary Public, this 7th day of August,
19 84 William Kirtland



OFFICIAL SEAL
LINDA S. WEEDON
NOTARY PUBLIC - ARIZONA
YAVAPAI COUNTY
My Comm. Expires July 25, 1986

Linda S. Weedon
Notary Public

84653

STATE OF ARIZONA, } ss. I hereby certify that the within instrument was filed and recorded
County of _____, 19____, at _____ M.
In Docket No. _____, Page _____, at the request of _____

Fee No.: rdg
RECEIVED
B.L.M. AZ STATE OFFICE
1984 MAY -8 PM 2:15
PHOENIX, ARIZONA

When recorded mail to:

Witness my hand and official seal.

County Recorder
By _____
Deputy Recorder

AFFIDAVIT OF PERFORMANCE OF ANNUAL WORK

RECEIVED
B.L.M. AZ STATE OFFICE
MAY 29 1984
7:45 AM
PHOENIX, ARIZONA

State of Arizona }
County of Yavapai } ss

1. T & R Land and Mining Co. - John P. Truffa
4422 N 18th PL
Phoenix Arizona 85016
Name Address City State Zip

being duly sworn according to law deposes and says that they are a citizen of the United States more than eighteen years of age and that all of the facts set forth in this affidavit are true and correct according to the best of their knowledge, information and belief. See ATTACHED

AMC 84653 thru 84667 all contiguous claims 4KI thru 4K
That they are personally acquainted with the mining claim named _____

_____ situate in the Hassayampai Mining District,
Yavapai County, Arizona, the location of which is recorded in the office of
the County Recorder of that County in Book 1252-357, Page 277-278
location is posted in Section 25-26 / 35-36, Township 12N, Range 3W, G&SRB&M.

That between the dates of Sept 1, 1983 and May 8, 1984
at least Three thousand (\$ 3000.00)
dollars worth of work and improvements were done and performed upon this claim not including location work.

The work and improvements were made by and at the expense of John P. Truffa
owner and Gerald Gallor Jessar, owners of the mine for the
purpose of complying with the laws of the United States pertaining to assessments or annual work.

Barry, John and Ronald Truffa
Chris French and others
were the names of the persons employed by the owner who labored to do the work and improvements.

The work and improvements done were Drain Tunnel-depsee cleaned
up in the mine, repair roads on and too
the claims and Exploration work per
formed. repair equipment

Dated May 8 1984 John P Truffa
Signature

Subscribed to and sworn before me, a Notary Public, this 8th day of May,
1984, by John P. Truffa

My Commission expires 11-15-86 Vickie A Ridgway
Notary Public

A photocopy of your recorded notice dated March 18, 1980 or a copy of
the notice to hold for the 30-day period should be filed in this
office on or before December 10, 1980. To be acceptable, the notice
must show the work done during the period from September 1, 1979 to
September 1, 1980.

Sincerely,

4 K Corporation & *TAR Land and Mining - John P. Tuffo*
ATTN: ~~to~~ William Kirtland
619 S. Copper Lane
Apache Junction, Arizona 85220

*4422 N 18th Pl
Phoenix AZ
85016*
Robert L. Peterson
Chief, Branch of Records
and Data Management

Gentlemen:

This letter is to identify the serial numbers we have assigned to your
mining claim location notices filed in this office on October 19, 1979.

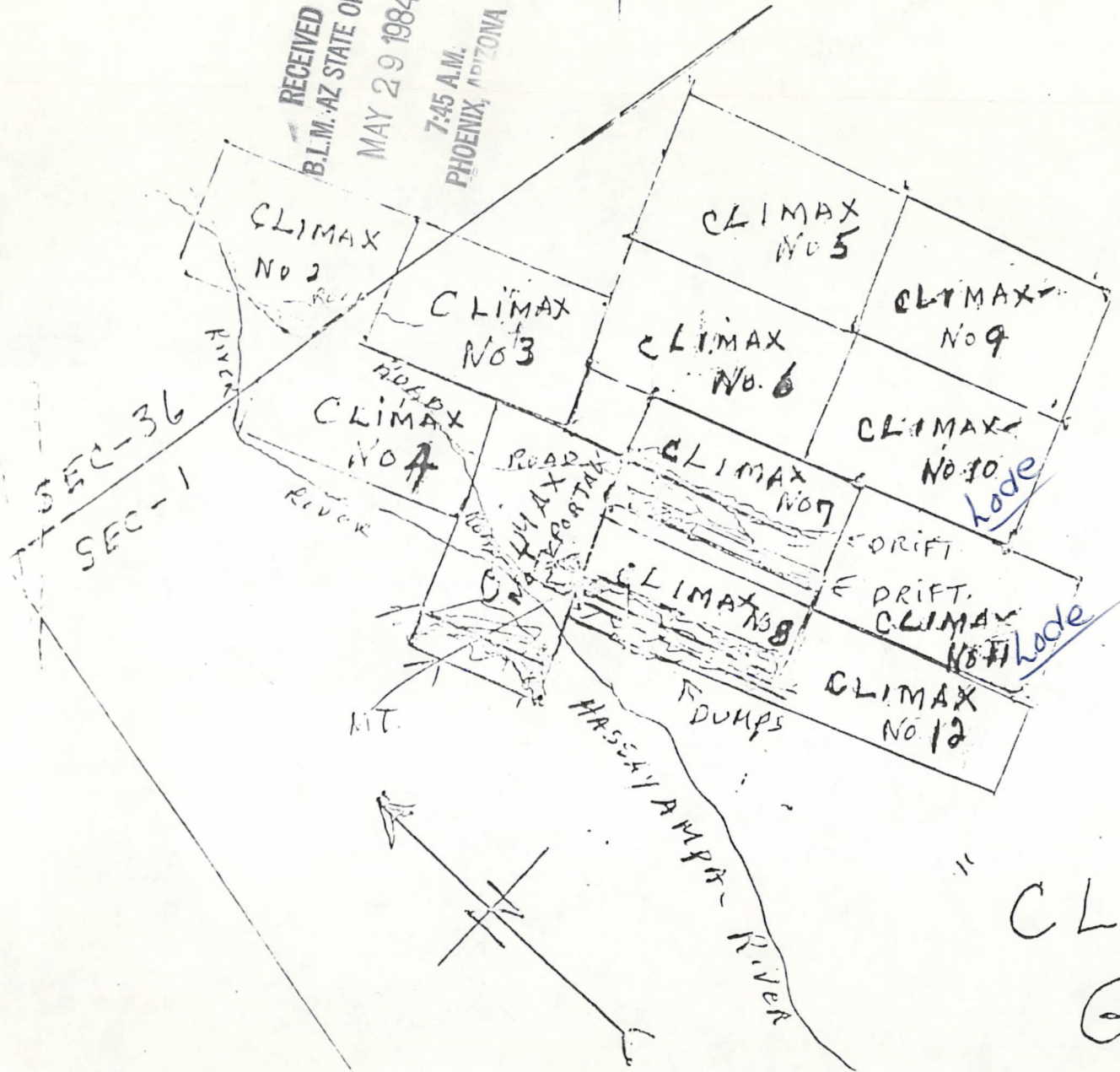
<u>Serial Number</u>	<u>Name of Claim</u>
A MC 84653 thru 84662	4 K I thru 4 K X
A MC 84663	Elva-K II
A MC 84664	Elva-K I
A MC 84665	Patrick
A MC 84666R	Rhonda-Veronica
A MC 84667	Kayleen
A MC 84668	Cari
A MC 84669	Cathy
A MC 84670	Liz
A MC 84671	Judie
A MC 84672	Rachel
A MC 84673	Jackie
A MC 84674	Jody
A MC 84675	Addie
A MC 84676	Cori
A MC 84677	Cindy
A MC 84678	Leona
A MC 84679	Sandy
A MC 84680	Julia
A MC 84681	2 Sarahs

RECEIVED
B.L.M. AZ STATE OFFICE
MAY 29 1984
7:45 A.M.
PHOENIX, ARIZONA

Please refer to the claim names and the serial numbers in any future
correspondence.

The regulations in 43 CFR 3833.1-2, copy enclosed, require that each
location notice must have a reference to county recording information by
book (docket) and page or other identification number of the notice or
certificate and, if amended, of the last recorded amendment. Please
furnish this information for the above claims so that your filings will
be complete.

RECEIVED
B.L.M. AZ STATE OFFICE
MAY 29 1984
7:45 A.M.
PHOENIX, ARIZONA



"CLIMAX"
GROUP

Phase - CLIMAX #10 #11 Group
BR-2-11-12-36
T 12 & T 12 1/2 3RW

84653

STATE OF ARIZONA, } ss. I hereby certify that the within instrument was filed and recorded
County of _____, 19____, at _____ M.
In Docket No. _____, Page _____, at the request of _____

Fee No.:

When recorded mail to:

Witness my hand and official seal.

County Recorder

By _____ Deputy Recorder

RECEIVED
B.L.M. AZ STATE OFFICE
1984 MAY -8 PM 2:15
PHOENIX, ARIZONA

AFFIDAVIT OF PERFORMANCE OF ANNUAL WORK

State of Arizona

County of Yavapai } ss

1. T & R Land and Mining Co. John P Truffa
4422 N 18th PL
Phoenix Arizona 85016
City State Zip

being duly sworn according to law deposes and says that they are a citizen of the United States more than eighteen years of age and that all of the facts set forth in this affidavit are true and correct according to the best of their knowledge, information and belief. See ATTACHED

AMC 84653 thru 84662 all contiguous claims 41K1 THRU 4K
That they are personally acquainted with the mining claim named _____

_____ situate in the Hassayampai Mining District,
Yavapai County, Arizona, the location of which is recorded in the office of
the County Recorder of that County in Book 1252-357, Page 277-278
location is posted in Section 25-26, Township 12N, Range 3W, G&SRB&M.
35-36

That between the dates of Sept 1, 1983 and May 8, 1984
at least Three thousand (\$3000.00)
dollars worth of work and improvements were done and performed upon this claim not including
location work.

The work and improvements were made by and at the expense of John P. Truffa
owner and Gerald Gallon Jessor, owners of the mine for the
purpose of complying with the laws of the United States pertaining to assessments or annual work.

Barry John and Ronald Truffa
Chris French and others
were the names of the persons employed by the owner who labored to do the work and improvements.

The work and improvements done were Drain Tunnel deepened cleaned
up in the mine, repair roads on and top
the claims and Exploration work per
formed. repair equipment

Dated May 8 1984 John P Truffa
Signature

Subscribed to and sworn before me, a Notary Public, this 8th day of May
1984, by John P. Truffa

My Commission expires 11-15-86 Uecku A Ridgway
Notary Public

STATE OF ARIZONA, } ss. I hereby certify that the within instrument was filed and recorded
County of _____, 19____, at _____ M.

Fee No. 84153

In Docket No. _____ Page _____

Instrument # _____
Recorded Official Records
of Yavapai County, Arizona.
SEP 27 '83 - 3 15 PM
at the request of William Kirtland
PATSY C. JENNEY, County Recorder
Deputy Andrea M. Seedor

When recorded mail to: 4 K. CORPORATION
70 WILLIAM R. KIRTLAND
3033 W 1ST PLACE.
MESA, ARIZONA
85201

SA
SP

AFFIDAVIT OF PERFORMANCE OF ANNUAL WORK

RECEIVED
B.L.M. AZ STATE OFFICE

State of Arizona }
County of YAVAPAI } ss

OCT 06 1983

7:45 A.M.

1. 4K CORPORATION WILLIAM R KIRTLAND PRES. PHOENIX, ARIZONA
Name
2032 W 1ST PLACE
Address
MESA, ARIZ ARIZONA 85201
City State Zip

being duly sworn according to law deposes and says that they are a citizen of the United States more than eighteen years of age and that all of the facts set forth in this affidavit are true and correct according to the best of their knowledge, information and belief.

AMB.

2. That they are personally acquainted with the mining claim named COTTON-GROUP
34 CLAIMS SERIAL # 34127-34136
AND -> " # 84653-84661 situate in the HASSAYAMPA Mining District,
YAVAPAI County, Arizona, the location of which is recorded in the office of
the County Recorder of that County in Book 1252, Page 205-266. Notice of
location is posted in Section 35-36, Township 12 1/2 N, Range 3 W, G&SRB&M.

3. That between the dates of JUNE 1, 1982 and September 1983
at least THIRTY FIVE HUNDRED (\$3500.00)
dollars worth of work and improvements were done and performed upon this claim not including
location work.

4. The work and improvements were made by and at the expense of 4K CORPORATION
owners of the mine for the
purpose of complying with the laws of the United States pertaining to assessments or annual work.

5. WILLIAM R. KIRTLAND, JACK R. KIRTLAND, GERALD W. KIRTLAND
W. W. KIRTLAND JR. DAVID DELONG
were the names of the persons employed by the owner who labored to do the work and improvements.

6. The work and improvements done were REBUILT ROADS, CLEANUP AREA
AT BEARD (CREEK) SHORING-ADIT, FLOOR CONTIG AT RIVER

Dated Sept 28, 1983 4K Corporation by William R. Kirtland
Signature

Subscribed to and sworn before me, a Notary Public, this 27th day of Sept

1983 by William R. Kirtland

My Commission expires July 25, 1988
Notary Public

84653-84662

STATE OF ARIZONA, } ss. I hereby certify that the within instrument was filed and recorded
County of _____, 19____, at _____ M.
In Docket No. _____, Page _____, at the request of

Fee No.:

updated

When recorded mail to:

Witness my hand and official seal.

County Recorder

Fee: \$

By _____

Deputy Recorder

AFFIDAVIT OF PERFORMANCE OF ANNUAL WORK

State of Arizona

County of Yavapai } ss

RECEIVED
M. AZ STATE OFFICE
PHOENIX, ARIZONA
11 12 02 PM '83

1. T & R Land and Mining Co John P. Truffa
4422 N 15th Pl
Name
Phoenix Arizona 85016
City State Zip

being duly sworn according to law deposes and says that they are a citizen of the United States more than eighteen years of age and that all of the facts set forth in this affidavit are true and correct according to the best of their knowledge, information and belief.

AMC 84653 thru 84662 all Claims SEE ATTACHED
That they are personally acquainted with the mining claim named 4K Thru 4K

_____ situate in the Hessay impact Mining District,
_____ County, Arizona, the location of which is recorded in the office of
the County Recorder of that County in Book 1352-357, Page 277-278
location is posted in Section 25-26, Township 12thN, Range 3W, G&SRB&M.

That between the dates of Sept 1 1982 and May 10, 1983
at least Three Thousand (\$ 3000)
dollars worth of work and improvements were done and performed upon this claim not including
location work.

The work and improvements were made by and at the expense of John P. Truffa
owner. Gerald Heller Lessors, owners of the mine for the
purpose of complying with the laws of the United States pertaining to assessments or annual work.

Barry John and Ronald Truffa
Chris French and others
were the names of the persons employed by the owner who labored to do the work and improvements.

The work and improvements done were Exploration work, repairs
Fence - Clean up debris in the mine
drain tunnel and clean up edict
repair equipment, repairs
roads and and to the Claims

Dated May 11, 1983 John P. Truffa
Signature

Subscribed to and sworn before me, a Notary Public, this 11th day of May,
1983, by John P. Truffa

My Commission expires Nov. 15, 1990
My Commission expires _____ Urbane A. Ridgeway
Notary Public

A photocopy of your recorded Amendment No. 1 dated March 18, 1980 or Amendment No. 2 dated July 10, 1980 for the 4 K claims should be filed in this office on or before December 30, 1980. To be acceptable, the amendment must show the work done during the period from September 1, 1979 to March 1, 1980. No fee is required.

Sincerely,

4 K Corporation & T&R Land and Mining - John P. Truffa
ATTN: William Kirtland
619 S. Copper Lane
Apache Junction, Arizona 85220

Robert L. Peterson
Chief, Branch of Records
and Data Management
4422 N 18th Pl
Phoenix AZ
85016

Gentleman:

This letter is to identify the serial numbers we have assigned to your mining claim location notices filed in this office on October 19, 1979.

<u>Serial Number</u>	<u>Name of Claim</u>
3-44-80	
A MC 84653 thru 84662	4 K I thru 4 K X
A MC 84663	Elva-K II
A MC 84664	Elva-K I
A MC 84665	Patrick
A MC 84666R	Rhonda-Veronica
A MC 84667	Kayleen
A MC 84668	Cari
A MC 84669	Cathay
A MC 84670	Liz
A MC 84671	Judie
A MC 84672	Rachel
A MC 84673	Jackie
A MC 84674	Jody
A MC 84675	Addie
A MC 84676	Cori
A MC 84677	Cindy
A MC 84678	Leona
A MC 84679	Sandy
A MC 84680	Julia
A MC 84681	2 Sarahs

Please refer to the claim names and the serial numbers in any future correspondence.

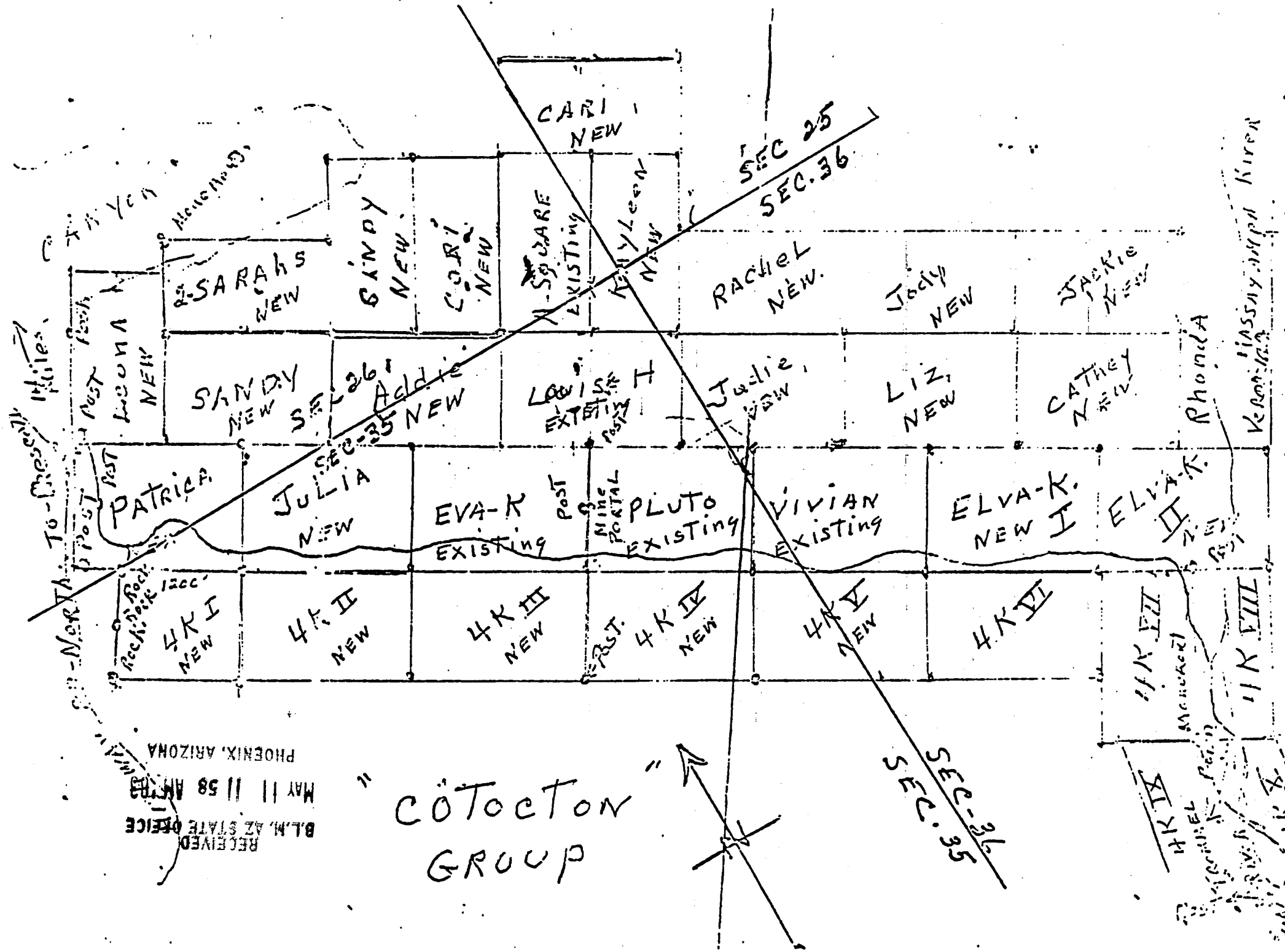
The regulations in 43 CFR 3833.1-2, copy enclosed, require that each location notice must have a reference to county recording information by book (docket) and page or other identification number of the notice or certificate and, if amended, of the last recorded amendment. Please furnish this information for the above claims so that your filings will be complete.

BOOK 1430 PAGE 516

RECEIVED
BLM. AZ STATE OFFICE
MAY 11 11 58 AM '83
PHOENIX, ARIZONA

RECEIVED
BLM, AZ STATE OFFICE
MAY 11 11 58 AM '78
PHOENIX, ARIZONA

"Cotocton Group"



CLIMAX
CLIMAX GROUP

STATE OF ARIZONA, County of Yavapai—ss

I do hereby certify that the within instrument was filed and recorded at the request of Wm Kirtland
on SEP 13 '82-4 20 PM o'clock book 1485 Official Records Page 214
Records of Yavapai County, Arizona. WITNESS my hand and official seal the day and year first above written.

PATSY G. JENNEY, County Recorder
By Jonda Weedon Deputy

When recorded mail to:

below

Witness my hand and official seal.

County Recorder
By
Deputy Recorder

Fee: SP
50

AFFIDAVIT OF PERFORMANCE OF ANNUAL WORK

State of Arizona

County of YAVAPAI } ss

34122-34126
34127-34136
file 84653-84681

1. YK CORPORATION, WILLIAM KIRTLAND PRES.
Name
2022 W 1ST PLACE
Address
MESA, ARIZONA, 85301
City State Zip

*updated
nlq*

being duly sworn according to law deposes and says that they are a citizen of the United States more than eighteen years of age and that all of the facts set forth in this affidavit are true and correct according to the best of their knowledge, information and belief.

2. That they are personally acquainted with the mining claim named COTOCTOR GROUP
34 CLAIMS YK THROUGH
situate in the HASTAYAMPAL Mining District,
YAVAPAI County, Arizona, the location of which is recorded in the office of
the County Recorder of that County in Book 1252, Page 304-366. Notice of
location is posted in Section 36, Township 12-12, Range 3W, G&SRB&M.

3. That between the dates of September 1, 1981 and September 1, 1982
at least thirty thousand (\$ 37000)
dollars worth of work and improvements were done and performed upon this claim not including
location work.

4. The work and improvements were made by and at the expense of YK CORP.
William Kirtland Pres, owners of the mine for the
purpose of complying with the laws of the United States pertaining to assessments or annual work.

5. William Kirtland, Gerald Kirtland, Sucker Kirtland
David Nelson, George Simpson, Carlos Vaughn
were the names of the persons employed by the owner who labored to do the work and improvements.

6. The work and improvements done were CLEARING ROADS - CLEARING CUT
MINING OPENING - BACK TUNNELS - BUILDINGS NEW
CAMP ECT

ARIZONA STATE OFFICE
BU. LAND MANAGEMENT

SEP 15 1982

7:45 A.M.
PHOENIX, ARIZONA

Dated September 13, 1982 by William Kirtland
Signature

Subscribed to and sworn before me, a Notary Public, this 13 day of September
1982, by _____

My Commission Expires Aug. 19, 1985
My Commission expires 3994 1485 214
Notary Public

STATE OF ARIZONA, County of Yavapai—ss

I do hereby certify that the within instrument was filed and recorded at the request of Wm. Portland
on SEP 13 '82-4 20 PM o'clock book 1485 Official Records Page 215
Records of Yavapai County, Arizona. WITNESS my hand and official seal the day and year first above written.

PATSY C. JENNEY, County Recorder
By Gilda Weedon, Deputy

When recorded mail to:

Witness my hand and official seal.

County Recorder

Fee: \$8

By

Deputy Recorder

50

AFFIDAVIT OF PERFORMANCE OF ANNUAL WORK

State of Arizona

County of YAVAPAI } ss

34122-34126
34127-34136
84653-84681

1. YK CORPORATION, WILLIAM PORTLAND PRES.
Name
2052 W 1ST PLACE
Address
MESA ARIZONA 85201
City State Zip

being duly sworn according to law deposes and says that they are a citizen of the United States more than eighteen years of age and that all of the facts set forth in this affidavit are true and correct according to the best of their knowledge, information and belief.

2. That they are personally acquainted with the mining claim named CLIMAX GROUP
12 CLAIMS situate in the FLASZAMPAL Mining District,
YAVAPAI County, Arizona, the location of which is recorded in the office of
the County Recorder of that County in Book 140-147-247 Page 237-244-198-235 Notice of
location is posted in Section T43L, Township 12-12S, Range 3W, G&SRB&M.

3. That between the dates of SEPTEMBER 1, 1981 and SEPTEMBER 1, 1982
at least FIFTEEN HUNDRED (\$1500.00) dollars worth of work and improvements were done and performed upon this claim not including location work.

4. The work and improvements were made by and at the expense of YK CORP.
WILLIAM PORTLAND, PRES., owners of the mine for the purpose of complying with the laws of the United States pertaining to assessments or annual work.

5. WILLIAM PORTLAND, SCOTT PORTLAND, JACK R. PORTLAND
DAVID PORTLAND, JOHN MAURA, CARLOS VAUGH were the names of the persons employed by the owner who labored to do the work and improvements.

6. The work and improvements done were CLEARING, ROAD, OPENING
TRUCKS, FERTILIZER, MACHINES

ARIZONA STATE OFFICE
BU, LAND MANAGEMENT

SEP 15 1982

7:45 A.M.
PHOENIX, ARIZONA

Dated SEP 15 1982 Gilda Weedon
Signature

Subscribed to and sworn before me, a Notary Public, this 13 day of SEPTEMBER

1982, by _____

My Commission Expires Aug. 19, 1985
My Commission expires _____
Notary Public

BOOK 1485 PAGE 215

I do hereby certify that the within instrument was filed and recorded at the request of on FEB 24 1982-1 30 PM o'clock book 1445 Official Records Page 83-84

Records of Yavapai County, Arizona. WITNESS my hand and official seal the day and year first above written.

INDEXED


MICROFILMED

PATSY C. JENNEY, County Recorder

By Mary Young Deputy

When recorded mail to: T & M Mining Co John P. Truffa 4422 N 18th Pl. Phoenix Arizona 85016

Witness my hand and official seal.



Fee: \$

3

AFFIDAVIT OF PERFORMANCE OF ANNUAL WORK

State of Arizona

County of Yavapai } ss

I, T & M Mining Co - John P. Truffa

4422 N 18th Pl

Phoenix

Arizona

85016

being duly sworn according to law deposes and says that they are a citizen of the United States more than eighteen years of age and that all of the facts set forth in this affidavit are true and correct according to the best of their knowledge, information and belief.

2. That they are personally acquainted with the mining claim, named 4K thru 4K X AMG 84653 thru 84662 all contiguous claims situate in the Hassayamp Mining District, Yavapai County, Arizona, the location of which is recorded in the office of the County Recorder of that County in Book 1252-357, Page 277-278. Notice of location is posted in Section 25-26, Township 12 1/2 N, Range 3 W, G&SRB&M.

3. That between the dates of Sept 1st 1981 and Feb 22, 1982 at least Three thousand (\$3000.00) dollars worth of work and improvements were done and performed upon this claim not including location work.

4. The work and improvements were made by and at the expense of T & M Mining Co and John P. Truffa & 4K Corp, owners of the mine for the purpose of complying with the laws of the United States pertaining to assessments or annual work.

5. John Barry & Ronald Truffa, Terry Caldwell, 4K Corp, Karl Land's, Gene Kuese, Paul Handreger and others were the names of the persons employed by the owner who labored to do the work and improvements.

6. The work and improvements done were Performed exploration work Repair and grade Roads with loader. Cleared debris around and inside of mine, repaired raises and ladders in side mine - Timbered and drained by digging and pumps. Repaired Equipment

Dated Feb 24, 1982 John P. Truffa Signature

Subscribed to and sworn before me, a Notary Public, this 24 day of February

1982 by PUBLIC

My Commission Expires August 25, 1985

Robin K. Shaffer Notary Public

BOOK 1445 PAGE 83

...copy of your request... March 18, 1980... of...
...to hold for the... should be filed in this
office on or before December 31, 1980. To be acceptable, the...
must show the work done during the period from September 1, 1979 to
September 1, 1980. No fee is...

Sincerely,

~~44 Corporation~~ TAR Land and Mining - John P. Trueta
~~Attn: c/o William Kirtland~~
~~619 S. Copper Lane~~
~~Apache Junction, Arizona 85220~~

4422 N 18th Pl
Phoenix AZ
85016
Robert L. Peterson
Chief, Branch of Records
and Data Management

Gentlemen:

This letter is to identify the serial numbers we have assigned to your
mining claim location notices filed in this office on October 19, 1979.

Serial Number	Name of Claim
A MC 84653 thru 84662	* K I thru * K X 1252/821-849
A MC 84663	Elva-K II 1252-851
A MC 84664	Elva-K I 1252-853
A MC 84665	Patrick PATRICIA 1252-825
A MC 84666R	Rhonda-Veronica 1252-857
A MC 84667	Kayleen 1252-859
A MC 84668	Cari 1252-861
A MC 84669	Cathay 1252-863
A MC 84670	Liz 1252-865
A MC 84671	Judie 1252-847
A MC 84672	Rachel 1252-845
A MC 84673	Jackie 1252-843
A MC 84674	Jody 1252-841
A MC 84675	Addie 1252-839
A MC 84676	Cori 1252-837
A MC 84677	Cindy 1252-835
A MC 84678	Leona 1252-833
A MC 84679	Sandy 1252-831
A MC 84680	Julia 1252-829
A MC 84681	2 Sarahs 1252-827

RECEIVED
B.L.M. AZ STATE OFFICE
MAR 5 3 45 PM '82
PHOENIX, ARIZONA

B9

Please refer to the claim names and the serial numbers in any future
correspondence.

The regulations in 43 CFR 3833.1-2, copy enclosed, require that each
location notice must have a reference to county recording information by
book (docket) and page or other identification number of the notice or
certificate and, if amended, of the last recorded amendment. Please
furnish this information for the above claims so that your filings will
be complete.

TAR Land and Mining Co.
c/o John P. Trueta
4422 N 18th Pl

BOOK 1445 PAGE 84

...

file 34122-26
84653-81
William Kirtland

I do hereby certify that the within instrument was filed and recorded at the request of William Kirtland
on DEC 17 81 - 1 20 PM o'clock 1431 book Official Records Page 246
Records of Yavapai County, Arizona. WITNESS my hand and official seal the day and year first above written.

PATSY C. JENNEY, County Recorder
By [Signature], Deputy

Witness my hand and official seal.

When recorded mail to: 4K CORPORATION
WILLIAM KIRTLAND
619 S. COPPER LANE
APACHE JUNCTION
ARIZONA 85220

County Recorder
By _____ Deputy Recorder

Fee: \$

3

AFFIDAVIT OF PERFORMANCE OF ANNUAL WORK

State of Arizona }
County of YAVAPAI } ss

1. 4K CORPORATION WILLIAM KIRTLAND PRES.
Name
619 S. COPPER LANE
Address
APACHE JUNCTION ARIZONA 85220
City State Zip

Updated

being duly sworn according to law deposes and says that they are a citizen of the United States more than eighteen years of age and that all of the facts set forth in this affidavit are true and correct according to the best of their knowledge, information and belief.

2. That they are personally acquainted with the mining claim named COTTON GROUP
34 CLAIMS SERIAL # 34122-34126
AND " 84653-84651 situate in the HASSAYAMPA Mining District,
YAVAPAI County, Arizona, the location of which is recorded in the office of
the County Recorder of that County in Book 1252³⁶¹, Page 805-766²⁷⁷⁻²⁷⁸. Notice of
location is posted in Section 35-36²⁵⁻³⁶, Township 12 1/2 N, Range 3W, G&SRB&M.

3. That between the dates of JUNE 1, 1980 and SEPTEMBER 1, 1981
at least FIFTEEN THOUSAND (\$15,000.00)
dollars worth of work and improvements were done and performed upon this claim not including
location work.

4. The work and improvements were made by and at the expense of 4K CORPORATION
owners of the mine for the
purpose of complying with the laws of the United States pertaining to assessments or annual work.

5. WILLIAM KIRTLAND SR., WILLIAM KIRTLAND JR., JACK R. KIRTLAND, GEORGE KIRTLAND
DAVID DELONG, CARLOS SANCHEZ, WILLIAM CLAUSE, WAYNE RISOR
were the names of the persons employed by the owner who labored to do the work and improvements.

6. The work and improvements done were REBUILT ROADS, REMOVED APPROXIMATE 100 TONS
OF ROCKS, SHORING, CHANGING SHAFT, BUILDING APPROACHES TO LOWER
YAK, FLOOD CONTROL AT RIVER. ECT.

B.L.M. UNIT

DEC 28 1981

PL. YAVAPAI COUNTY

Dated 12-15-81 William Kirtland Sr.
Signature

Subscribed to and sworn before me, a Notary Public, this 15th day of December,
1981, by WILLIAM KIRTLAND SR.

My Commission expires October 6, 1984 [Signature]
Notary Public

John P. Truffa (Turk
and Murray Co) are the
Sole owners of the follow
ing claims

84653-84681

AMC 84653 thru 84662
AMC 84663 thru 84681

Please change records
to show change of
ownership.

John P. Truffa

B.L.M. OFFICE
DEC 16 1981
10:00 A.M.
PUEBLO, COLORADO

B.L.M. OFFICE
DEC 24 1981
10:00 A.M.
PUEBLO, COLORADO

wp 8-25-82
2-19-82-9

I do hereby certify that the within in _____ was filed and recorded at the request of _____

on DEC 15 '81 - 11 52 AM

o'clock

book

1430

Official Records Page

519-520

Records of Yavapai County, Arizona. WITNESS my hand and official seal the day and year first above written.

PATSY C. JENNEY, County Recorder

By

John P. Truffa
Jordan Weedon Deputy

Mr Jack Kirtland
4K Corporation

Notice

3-

69980 Tapaya
Cathedral City, Calif 92234

T & R Land and Mining Company
4422 North 18th Place
Phoenix, Arizona 85016
February 18, 1981

Nov 24, 1981

Mr. Jack Kirtland
4K Corporation
619 South Copper Lane
Apache Junction, AZ 85220

B.L. [unclear]

DEC 16 1981

10:00 A.M.

PHOENIX, ARIZONA

Dear Mr. Kirtland:

Under Section 18 page 8 of the Mining Lease and Option the T & R Land and Mining Company has the right to terminate the lease, upon twenty (20) days written notice to you, in the event you should be in default. You are certainly in default and failed to correct said default in a reasonable manner.

The Notice of Termination has been given to you in compliance with the agreement, a copy was *certified* to you and sent to 69980 Tapaya Cathedral City, California 92234. The new address you gave me and a copy was *certified* to you and Bill Kirtland at 619 South Copper Lane, Apache Junction, AZ 85220, the address given in this agreement.

The twenty days have expired on *Nov 23, 1981*. You have failed to do anything about this. It would appear to be too late to correct any default. You may therefore consider that the Mining Lease and Option of January 13, 1979 is cancelled. Please acknowledge receipt of this cancellation.

Very truly yours,

John P. Truffa

John P. Truffa
T & R Land and Mining Company

incl Notice of our intention to terminate

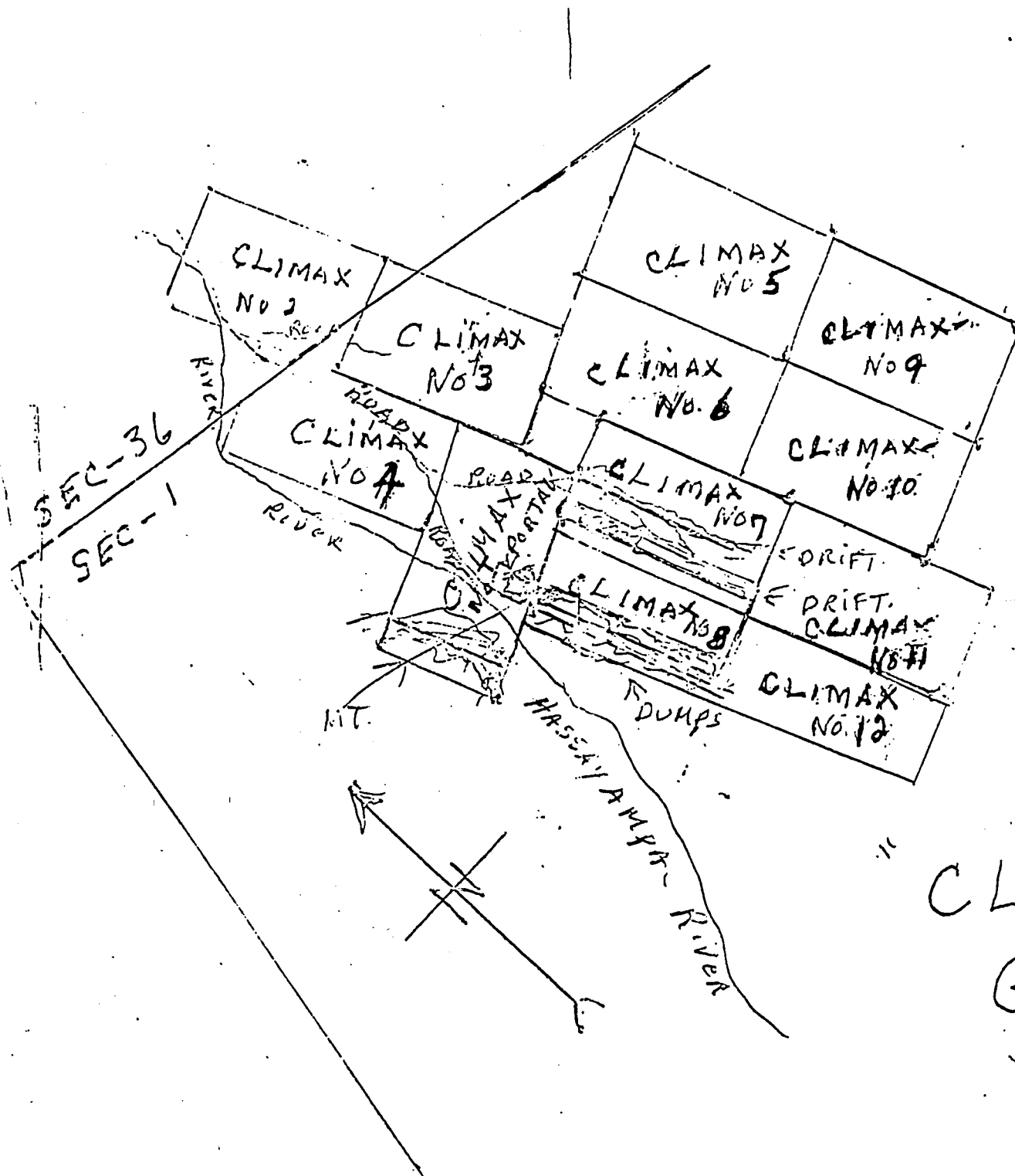
Registered No 25766

On Nov 2, 1981 a registered letter was sent, on Nov 4 1981 - received and signed for.

Check No 2125 drawn on 16-4-33805-3151 Received 11/13/81

BOOK 1430 PAGE 519

dated Nov 5, 1981
on 23, 1981 Received Check No 2125 drawn on 16 4-33805-315
returned unpaid Reason No 1 Insufficient funds



"CLIMAX"
GROUP

B. L. M. ...

DEC 16 1981

10:00 A.M.

PHOENIX, ARIZONA

I do hereby certify that the within in [] was filed and recorded at the request of

on DEC 15 '81 - 11 55 AM

book 1430 Official Records Page 519-520

John P. Truffa

Records of Yavapai County, Arizona. WITNESS my hand and official seal the day and year first above written.

PATSY C. JENNEY, County Recorder

By *Janet Weedon* Deputy

*Mr Jack Kirtland
4K Corporation
69980 Tapaya
Cathedral City Calif 92234*

Notice

3-

T & R Land and Mining Company
4422 North 18th Place
Phoenix, Arizona 85016
February 18, 1981

Nov 24, 1981

REC 16 1981
10:00 AM
PHOENIX, ARIZONA

Mr. Jack Kirtland
4K Corporation
619 South Copper Lane
Apache Junction, AZ 85220

Dear Mr. Kirtland:

Under Section 18 page 8 of the Mining Lease and Option the T & R Land and Mining Company has the right to terminate the lease, upon twenty (20) days written notice to you, in the event you should be in default. You are certainly in default and failed to correct said default in a reasonable manner.

The Notice of Termination has been given to you in compliance with the agreement, a copy was *certified* to you and sent to 69980 Tapaya Cathedral City, California 92234. The new address you gave me and a copy was *certified* to you and Bill Kirtland at 619 South Copper Lane, Apache Junction, AZ 85220, the address given in this agreement.

The twenty days have expired on *Nov 23, 1981*. You have failed to do anything about this. It would appear to be too late to correct any default. You may therefore consider that the Mining Lease and Option of January 13, 1979 is cancelled. Please acknowledge receipt of this cancellation.

Very truly yours,

John P. Truffa

John P. Truffa
T & R Land and Mining Company

enclosed Notice of our intention to terminate

Registered No 25766

In Nov 2, 1981 a registered letter was sent, on Nov 4 1981 - received and signed for.

Check No 2125 Drawn on 16-4-33805-3151 Received 11/13/81

dated Nov 5, 1981.

BOOK 1430 PAGE 519

*on 23, 1981 Received Check No 2125 drawn on 16 4-33805-315
deemed unpaid Reason No 1 Insufficient funds*

B.L. [unclear]

DEC 16 1981

10:00 A.M.

PRESIDENT, ARIZONA

LEASE AND OPTION

THIS LEASE AND OPTION, made and entered into as of the ^{T & R. Land & Mining Co.} ~~13~~ day of January, 1979, by and between ~~JOHN P. TRUFFA~~ ^{JOHN P. TRUFFA} of ^{Phoenix} Superior, Arizona, hereinafter called "TRUFFA," and 4K CORPORATION, an Arizona corporation, hereinafter called "4K"

W I T N E S S E T H :

WHEREAS, TRUFFA represents that he is the owner of fifteen (15) lode mining claims located in the Hassayampa Mining District, near Prescott, County of Yavapai, State of Arizona, (said property hereinafter called the "Mining Property," and being more particularly described in Exhibit "A" hereto); and

WHEREAS, 4K desires to obtain and TRUFFA is willing to grant to 4K a lease and an exclusive option to purchase the Mining Property upon the terms and conditions hereinafter provided;

NOW, THEREFORE, in consideration of the payment to TRUFFA of Five Hundred Dollars (\$500.00), the receipt of which is hereby acknowledged, and in consideration of the mutual covenants and agreements hereinafter set forth, the parties hereto agree as follows:

Section 1. Lease

TRUFFA leases to 4K the Mining Property, together with all improvements, hereditaments, appurtenances, rights, privileges, and franchises incident or belonging to said Mining Property.

Section 2. Option

TRUFFA grants to 4K an exclusive option to purchase TRUFFA'S interest in the Mining Property. The option may be exercised

B.L.M. ...
DEC 16 1981
10:00 AM
PACIFIC MONTANA

labor is to apply, and shall not be performed elsewhere, even though such performance elsewhere may tend to develop the claim or group of claims.

Section 17. Amendments, Relocations, and Patents

4K may amend the unpatented mining claims included in the Mining Property or relocate them in the name of TRUFFA. All expenses authorized or incurred by 4K in connection with amending or relocating unpatented mining claims, or in connection with patent proceedings, shall be borne by 4K. The rights of 4K and TRUFFA under this Lease and Option shall extend to any amended, relocated, or newly patented mining claim, and the parties agree to deliver to the Escrow Agent named in Section 22. all new or amended instruments and instructions required to reflect such amendments, relocations, or patents.

Section 18. Forfeiture or Termination and Surrender by 4K

(a) If, at any time, 4K shall violate or fail to comply with the provisions of this Lease and Option, including the failure to make any monthly payments when due under Section 4, and if said nonfulfillment or nonperformance shall continue for a period of twenty (20) days after written notice has been given to it by TRUFFA, then, upon the expiration of said twenty (20) day period, all rights of 4K, except as provided in Section 19., shall terminate and all payments theretofore made shall be retained by TRUFFA as full compensation as rental for the use and occupancy of said Mining Property, as the consideration for which this Lease and Option is given, and as liquidated damages, and all liabilities and obligations of 4K of any kind, character, or description, including any liability for any payments under Section 4. then

Section 25. Notices

All notices herein provided for may be given by mail to the following addresses until otherwise changed by written request of the parties:

To: 4K CORPORATION
619 South Copper Lane
Apache Junction, AZ 85220

To: JOHN P. TRUFFA
4422 N. 18th Place
Phoenix, Arizona 85016

B.L.M. ...
DEC 16 1981
10:00 AM
PHOENIX, ARIZONA

Section 26. Inurement

Time is of the essence of this Lease and Option. The terms, provisions, covenants and agreements herein contained shall extend to, be binding upon and inure to the benefit of the heirs, successors, representatives and assigns of the parties hereto.

IN WITNESS WHEREOF, the parties hereto have executed this Lease and Option, in triplicate, as of the day and year first above written.

John P. Truffa

JOHN P. TRUFFA
4K CORPORATION, an Arizona corporation

By *Jack R. Britland*

Secretary-Treasurer

STATE OF ARIZONA)
)
County of MARICOPA)

The foregoing instrument was acknowledged before me this 13th day of January, 1979, by JOHN P. TRUFFA.

Virginia M Hall

Notary Public

My commission expires: April 20, 1982

STATE OF ARIZONA)
County of MARICOPA)

The foregoing instrument was acknowledged before me this 13th day of January, 1979, by JACK R. KIRTLAND, Secretary-Treasurer of 4K CORPORATION, an Arizona corporation, on behalf of the corporation.

Virginia M Hall
Notary Public

My commission expires: April 20, 1982

B. L. ...
DEC 16 1981
10. ...
P... ARIZONA

DEC 15 '81 - 11 55 AM

book 1430

Official Records

515-518 (red)

Records of Yavapai County, Arizona. WITNESS my hand and official seal the day and year first above written.

PATSY S. JENNEY, County Recorder

Jenna Weedon Deputy

Affidavit of Labor Performed and Improvements Made

file 84653-813 updated nlg

STATE OF ARIZONA, }
County of Yavapai } ss.

To T & R Land & Mundy Co by John P. Truffa being duly sworn, deposes and says that he is a citizen of the United States and more than twenty-one years of age, and resides at 4422 N 18th Pl, Phoenix, Arizona County, State of Arizona, and is personally acquainted with the mining claim known as 4KITHRU 4KX) AMC 84653 clws 84 662 all contiguous claims SEE ATTACHED mining claim, situate in Hassayampia

Mining District, County of Yavapai, State of Arizona, the location notice of which is recorded in the office of the County Recorder of said County, in Book 1257 of Records of Mines, at page 821-865; that between the 1st day of Sept, A. D. 1980, and the 14th day of (Dec 31st) A. D. 1981 at least Four Thousand (4000) dollars worth of work and improvements were

done and performed upon said claim, not including the location work of said claim. Such work and improvements were made by and at the expense of 4K Corp. John P. Truffa and T & R Land and Mundy Co owner of said claim for the purpose of complying with the laws of the United States pertaining to assessment of annual work, and John P. Truffa, Jack Kirtland, Harold Doudell, Milton Vayballe, 4K Corp Pres, Jack Kirtland, Bill Kirtland and others

were the men employed by said owner and who labored upon said claim, did said work and improvements, the same being as follows, to-wit: Performed exploration work, Repaired Sadders and bins, open up adit, drained water, clean up debris, repaired roads on and to the Claims

MAIL:
4422 N. 18th Pl
PHX 85016

B.L.M. STATE OFFICE
DEC 16 1981
10:00 A.M.
PHOENIX, ARIZONA

John P. Truffa

Subscribed and sworn to before me this 14th day of December A. D. 1981

(My commission expires Jan 1982) Notary Public.

Vertical text on left margin: 4K Corp is listed in Section 25-26 Twp 13S Range 3W G&SRSDM.

Vertical text on right margin: 278 866 JPT

A photocopy of your recorded location notice March 18, 1980 or of a copy of
Index to field for the 1979-1980 period should be filed in this
office on or before December 31, 1980. To be acceptable, the document
must show the work done during the period from September 1, 1979 to month
September 1, 1980. No fee is required.

Sincerely,

~~4 K Corporation~~ T&R Land and Mining - John P. Trueta
ATTN: ~~of William Kirtland~~
~~619 S. Copper Lane~~
~~Apache Junction, Arizona 85220~~

Robert L. Peterson
Chief, Branch of Records
and Data Management
4422 N 18th Pl
Phoenix AZ
85016

Gentlemen:

This letter is to identify the serial numbers we have assigned to your
mining claim location notices filed in this office on October 19, 1979.

<u>Serial Number</u>	<u>Name of Claim</u>
A MC 84653 thru 84662	4 K I thru 4 K X 1252/821-849
A MC 84663	Elva-K II 1252-851
A MC 84664	Elva-K I 1252-853
A MC 84665	Patrick PATRICIA 1252-825
A MC 84666	Rhonda-Veronica 1252-857
A MC 84667	Kayleen 1252-859
A MC 84668	Cari 1252-861
A MC 84669	Cathey 1252-863
A MC 84670	Liz 1252-865
A MC 84671	Judie 1252-847
A MC 84672	Rachel 1252-845
A MC 84673	Jackie 1252-843
A MC 84674	Jody 1252-841
A MC 84675	Addie 1252-839
A MC 84676	Cori 1252-837
A MC 84677	Cindy 1252-835
A MC 84678	Leona 1252-833
A MC 84679	Sandy 1252-831
A MC 84680	Julia 1252-829
A MC 84681	2 Sarahs 1252-827

Please refer to the claim names and the serial numbers in any future
correspondence.

The regulations in 43 CFR 3833.1-2, copy enclosed, require that each
location notice must have a reference to county recording information by
book (docket) and page or other identification number of the notice or
certificate and, if amended, of the last recorded amendment. Please
furnish this information for the above claims so that your filings will
be complete.

T&R Land and Mining Co.
/o John P. Trueta
4422 N 18th Pl
Phoenix Ariz. 85016

B.L.M. FIELD OFFICE
DEC 16 1981
10:00 A.M.
PHOENIX, ARIZONA

Affidavit of Labor Performed and Improvements Made

STATE OF ARIZONA,

County of Yavapai } ss.

T. R. Land and Mining Co. John P. Truffa being duly sworn, deposes and says that he is a citizen of the United States and more than twenty-one years of age, and resides at 4432 N 18th Pl Phoenix in Maricopa County, State of Arizona, and is personally acquainted with the mining claim known as 4K1 thru 4K X B.L.M. Search No A.M.C. 84653 thru 84662 all contiguous claims mining claim, situate in Hassayampa Mining District, County of Yavapai, State of Arizona, the location notice of which is recorded in the office of the County Recorder of said County, in Book..... of Records of Mines, at page.....; that between the 1st day of Sept, A. D. 1980, and the 12 day of Dec, A. D. 1981, at least Four thousand 4000 dollars worth of work and improvements were done and performed upon said claim, not including the location work of said claim. Such work and improvements were made by and at the expense of 4K Corp. John P. Truffa and T. R. Land and Mining Co owner of said claim for the purpose of complying with the laws of the United States pertaining to assessment of annual work, and John P. Truffa Jim Verkade Harold Dowdell Milton Venkatesh 4K Corp Pres Jack Kuttland, Bill Kuttland and employees of 4K Corp.

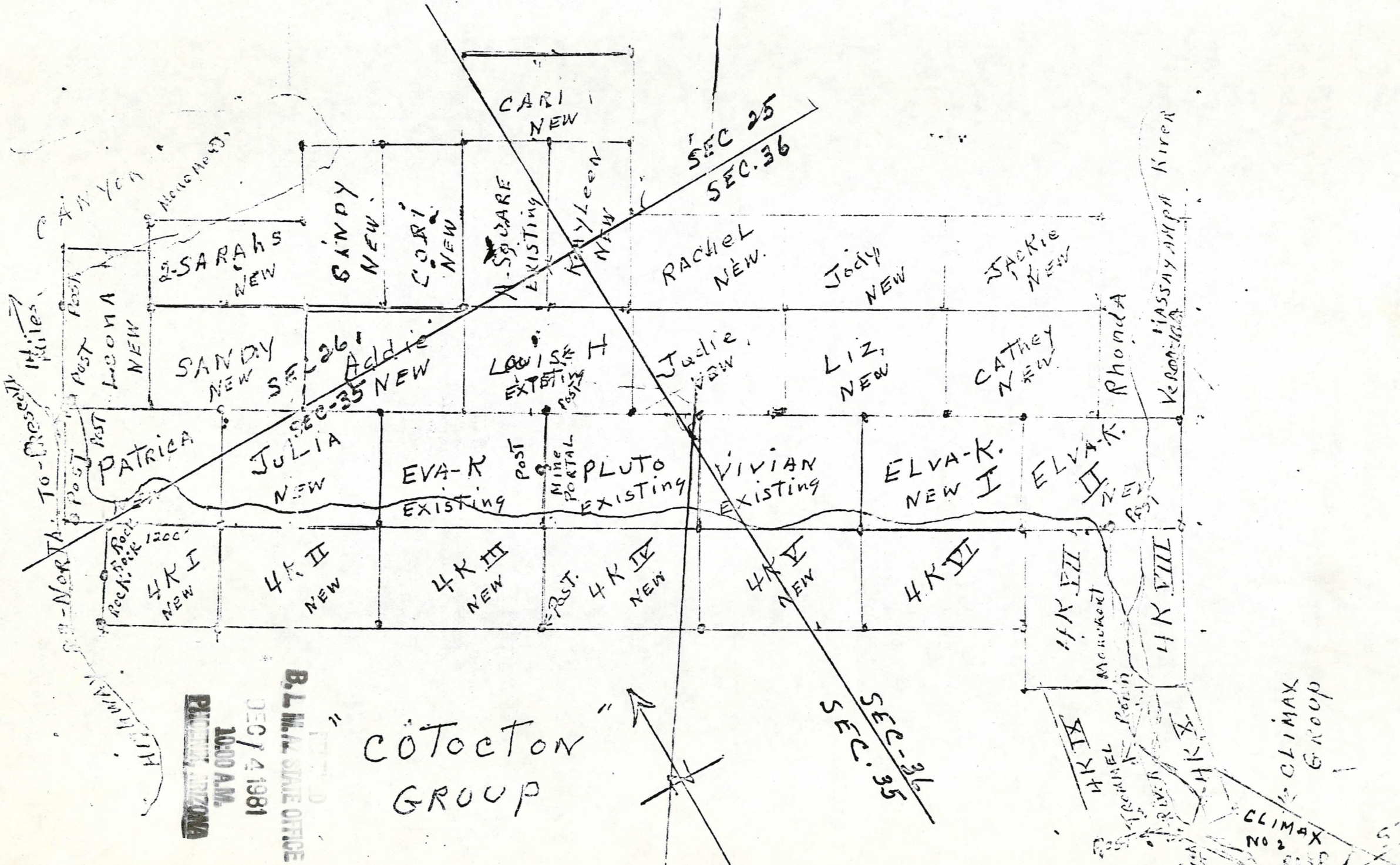
..... were the men employed by said owner 4K and who labored upon said claim, did said work and improvements, the same being as follows, to-wit: performed exploration work Repaired loaders and bins, opened up edicts, drained water, cleaned up debris, repaired roads on and to the claim

B. L. M. STATE OFFICE
DEC 14 1981
10:00 A.M.
PHOENIX, ARIZONA

Subscribed and sworn to before me this 14th day of January, A. D. 1981

(My commission expires.....) John P. Truffa Notary Public.

AMC-84653 thru 84681 all contiguous claims



Cotocton
GROUP

B.L.M. STATE OFFICE
DEC 7 4 1981
10:00 AM
PHOENIX ARIZONA

To - Presely Miles
To - North

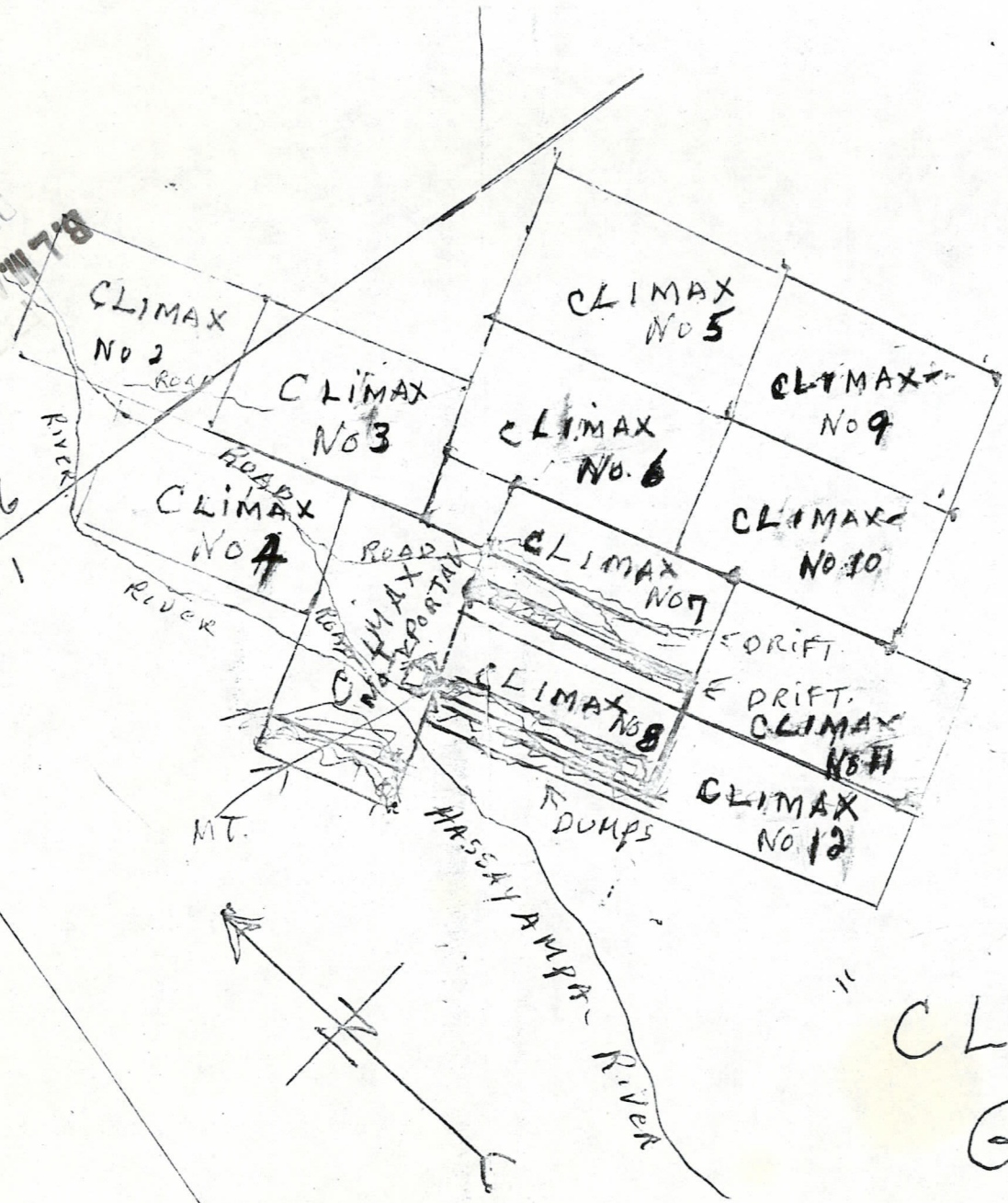
Relators and
Patents in Trust
Sector 17 Amend m
MS N 31
12 N 31

CLIMAX
No 2
CLIMAX
GROUP

CLIMAX ARIZONA
DEC 14 1981
10:00 AM

BLM STATE OFFICE

SEC-36
SEC-1



"CLIMAX"
GROUP

84653-84681 ✓


20470

STATE OF ARIZONA, County of Yavapai—ss

I do hereby certify that the within instrument was filed and recorded at the request of William Kirtland on JUL 8 '80 - 10 15 AM o'clock Book 1308 Official Records Page 912

Records of Yavapai County, Arizona. WITNESS my hand and official seal the day and year first above written.

PATSY C. HENNEY, County Recorder
By [Signature], Deputy



Fee: \$
3.00

When recorded mail to:

RECEIVED
STATE OFFICE
JUL 16 10 16 AM '80
PHOENIX ARIZONA

AFFIDAVIT OF PERFORMANCE OF ANNUAL WORK

State of Arizona }
County of YAVAPAI } ss

1. 4 K. CORPORATION William Kirtland - Pres.
Name
619 S. COPPER LANE
Address
Apache Junction ARIZONA 85220
City State Zip

Mail to

ack-5-81
[Signature]

being duly sworn according to law deposes and says that they are a citizen of the United States more than eighteen years of age and that all of the facts set forth in this affidavit are true and correct according to the best of their knowledge, information and belief.

2. That they are personally acquainted with the mining claim named Cotocton-Group
34 CLAIMS Serial # 84653 Through 84662
And 84663 Through 84681 + The situate in the HASSAYAMPAI Mining District,
A-Square - LOUISE H - EVA R - PLOTU AND VIRIAN
YAVAPAI County, Arizona, the location of which is recorded in the office of
the County Recorder of that County in Book 1252, Page 809-866. Notice of
location is posted in Section 35-36, Township 12 1/2 N, Range 3 W, G&SRB&M.

3. That between the dates of September 1, 1979 and June 1, 1980
at least 20,000 Twenty Thousand Dollars. (\$20,000.00)
dollars worth of work and improvements were done and performed upon this claim not including
location work.

4. The work and improvements were made by and at the expense of 4 K. CORPORATION,
owners of the mine for the purpose of complying with the laws of the United States pertaining to assessments or annual work.

5. William Kirtland, Jack Kirtland, Gerald Kirtland, WM Kirtland Jr.
Wallace Knipp, William Claus, Wayne Rizer
were the names of the persons employed by the owner who labored to do the work and improvements.

6. The work and improvements done were Rebuild 3 1/2 Miles of Flood-Damaged
Roads, Start on V Cave-in-in Mine, Reopen shaft on
The A-Square. Reconstruct Old-Road to A Square. Build
Dams-For Flood-control. ect.

Dated July 5, 1980 4K Corporation by William Kirtland
Signature Pres.

Subscribed to and sworn before me, a Notary Public, this 5 day of July,
1980, by 4K Corp By William Kirtland Pres

My Commission expires My Commission Expires Oct. 10, 1981
[Signature]
Notary Public
BOOK 1308 PAGE 912

NOTICE!!

These documents have been scanned!

Do not place un-scanned documents beneath this notice!

Do not remove this notice from this file!

GPO Jacket No. 560-102
Print Order 61549
Rise Business Services, LLC
Job=AZ15 9/11/2019



Box Number= AZ15238



Claim Begin-End: AMC084653-AMC084681

5 Miscellaneous



AZ15238-9

AMC079981-AMC084653

**NO
DOCUMENTS
FOUND**

NO DOCUMENTS FOUND
NO DOCUMENTS FOUND

NOTICE!!

These documents have been scanned!

Do not place un-scanned documents beneath this notice!

Do not remove this notice from this file!

GPO Jacket No. 560-102
Print Order 61549
Rise Business Services, LLC
Job=AZ15 9/11/2019



Box Number= AZ15238



Claim Begin-End: AMC084653-AMC084681

6 Location Notices-Amendments and Supporting Documents



AZ15238-9 AMC079981-AMC084653

STATE OF ARIZONA, } ss. I hereby certify that the within instrument was filed and received Fee No.:
County of _____, 19____, at B.L.M. AZ STATE OFFICE
In Docket No. _____, Page _____ at the request of Oct 19 10:00 AM '79

PHOENIX, ARIZONA

When recorded mail to:

Witness my hand and official seal.

County Recorder

Fee: \$

By _____

Deputy Recorder

NOTICE OF MINING CLAIM LOCATION

- 1. Location Amendment Relocation
- 2. Placer Lode Millsite Tunnelsite
- 3. The name and address of the Locator is

4K. CORPORATION WILLIAM KIRTLAND PRES.
Name

619 S. COPPER LANE
Address

Apache Junction.
City

ARIZONA
State

85220
Zip

4. The name of the claim is 4K I

5. The date of the location is Sept 5, 1979

6. The claim is 1200 feet long and 600 feet wide. The distance from the Location monument to each end of the claim is 600 feet in a NORTH EASTERN direction and 1200 feet in a NORTH WESTERN direction.

7. The general course of the claim is from the NORTH WEST to the SOUTH EAST.

8. The location of the claim is in Section 35, Township 12 1/2 N, Range 3 W.
G&SRB&M, HASSAYAMPPI Mining District, YAVAPAI County, Arizona.

9. If amending or relocating, the previous claim name was Cotocton Group.
Adding Too recorded in Docket 277-28, Book 351,
HASSAYAMPPI Mining District, YAVAPAI County, Arizona.

10. The location of the claim with reference to a natural object or permanent monument is 3500 feet NORTH WEST of the PORTAL OF THE EVA K. OF THE COTOCTON GROUP OF CLAIMS BORDERING THE 4K I on the SOUTH EAST for 600' and bordering the PATRICA on the NORTH EAST for 1200'

Date Oct 1, 1979

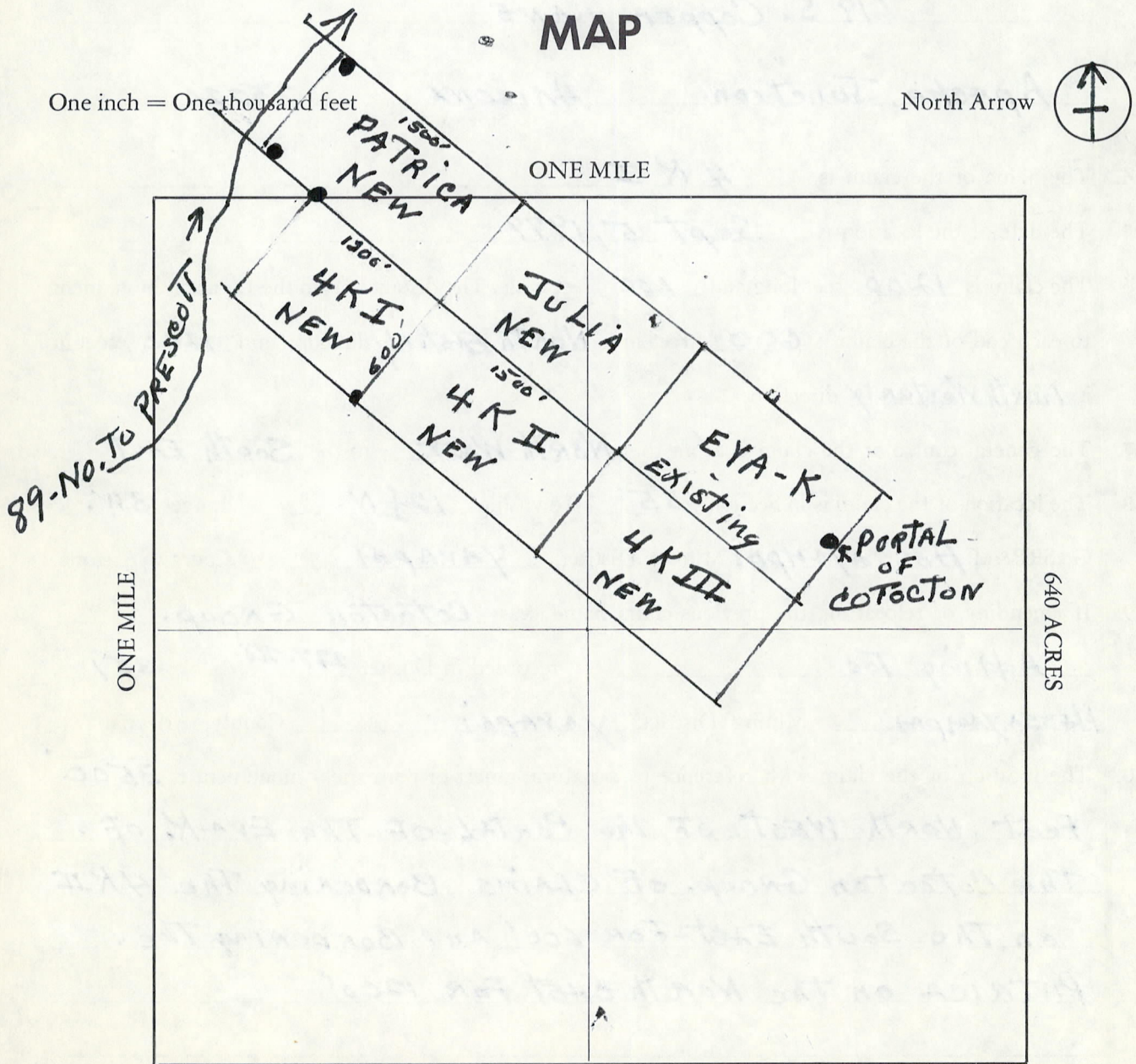
4K. CORPORATION
by William Kirtland
Signature Pres.

5-6-80 m9

RECEIVED
OFFICE

MAP OF MINING CLAIM LOCATION

- The name of the claim is 4 K. I
- The SOUTH EAST corner of the claim is 3500 feet in a NORTH WEST direction to a survey monument or permanent natural object described as PORTAL OF THE EVA-K. EXISTING CLAIM OF THE COCTON GROUP.
- The type of location monument is Post. set. in Stone.
The type of corner and end monuments are Stones
- The bearing and distance between the corners of the claim are beginning at the SOUTH EAST corner of the claim, 600 feet in a NORTH EAST direction to the NORTH EAST corner, then 1200 feet in a NORTH WEST direction to the NORTH WEST corner, then 600 feet in a SOUTH WEST direction to the SOUTH WEST corner, then 1200 feet in a SOUTH EAST direction to the point of beginning.



Section 35 Range 3 W Township 12 1/2 N, G&SRB&M

Date Oct 1, 1979

4 K. CORPORATION
by William Kettland
Signature Pres.

84653

L.A.M.C.

Miles

To Present

89-NORTH

WANKAMBAH

AN YON

Memo Me (E)

LEONA NEW

2-SARAH'S NEW

GINDY NEW

CORI NEW

CARI NEW

A-SQUARE EXISTING

MAYLEEN NEW

RACHEL NEW

Jody NEW

JACKIE NEW

SANDY NEW

SEC 26

Addie NEW

LOIS - H EXISTING

Judie NEW

LIZ NEW

CATHEY NEW

Rhonda

HASSAYAMPA River

PATRICIA NEW

JULIA NEW

EVA-K EXISTING

PLUTO EXISTING

VIVIAN EXISTING

ELVA-K NEW I

ELVA-K NEW II

4K I NEW

4K II NEW

4K III NEW

4K IV NEW

4K V NEW

4K VI

4K VII

4K VIII

"Cotocton Group"



SEC-35 / SEC-36

MONUMENT

FROMMEL ROAD

TRIVER

CLIMAX GROUP

RAND ROAD

SEC-36 / SEC I

CURRY

A MC

84654

STATE OF ARIZONA,

County of _____

In Docket No. _____

ss.

I hereby certify that the within instrument was filed and recorded

_____ 19____, at _____

Page _____

at the request of _____

RECEIVED: B.L.M. AZ STATE OFFICE

Oct 19 10 00 AM '79

PHOENIX, ARIZONA

When recorded mail to:

Witness my hand and official seal.

County Recorder

Fee: \$

By _____

Deputy Recorder

NOTICE OF MINING CLAIM LOCATION

- 1. Location Amendment Relocation
- 2. Placer Lode Millsite Tunnelsite
- 3. The name and address of the Locator is

4K CORPORATION William Kirtland Pres.
Name

619 S. COPPER LANE
Address

Apache Junction
City

ARIZONA
State

85220
Zip

4. The name of the claim is 4K II

5. The date of the location is SEP 5, 1979

6. The claim is 1500 feet long and 600 feet wide. The distance from the Location monument to each end of the claim is 600 feet in a NORTH EAST direction and 1500 feet in a NORTH WEST direction.

7. The general course of the claim is from the NORTH WEST to the SOUTH EAST

8. The location of the claim is in Section 35, Township 12 1/2 N, Range 3 W
G&SRB&M, HASSAYAMPAI Mining District, YAVAPAI County, Arizona.

9. If amending or relocating, the previous claim name was COTOCTON GROUP.
Adding - Too recorded in Docket 277-278, Book 351,
HASSAYAMPAI Mining District, YAVAPAI County, Arizona.

10. The location of the claim with reference to a natural object or permanent monument is 1600 FEET NORTH WEST OF THE PORTAL OF THE EVA K OF THE COTOCTON GROUP OF CLAIMS, BORDERING THE 4K III AND THE 4K I FOR 600 ON THE NORTH WEST AND SOUTH EAST ENDS AND BORDERING THE JULIA FOR 1500' ON THE NORTH EAST

Date Oct 1, 1979.

4K CORPORATION
by William Kirtland
Signature Pres.

2-2-81
28-0-81
m9

RECEIVED
STATE OFFICE

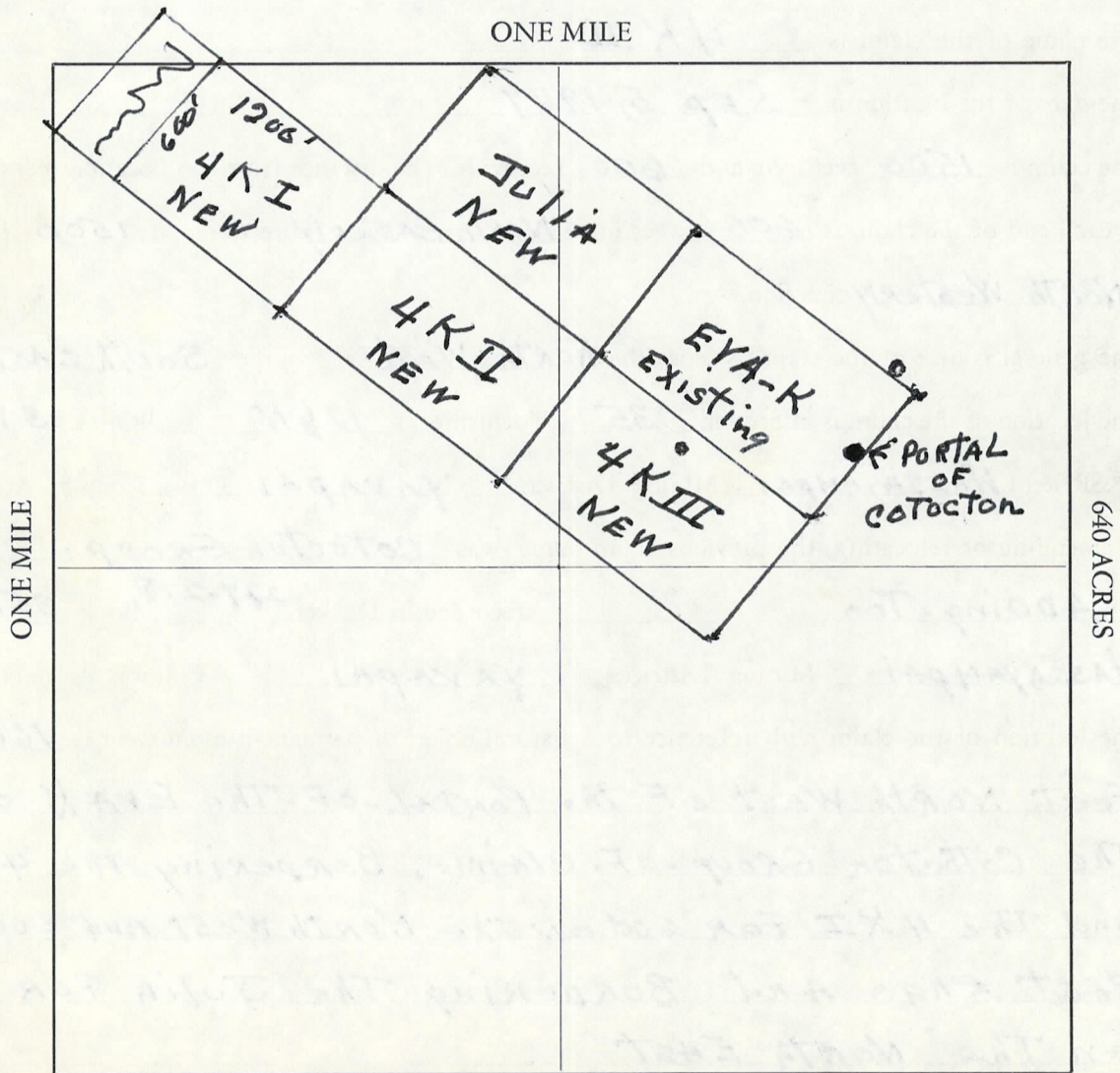
MAP OF MINING CLAIM LOCATION

1. The name of the claim is 4K II
2. The South East corner of the claim is 1600 feet in a North West direction to a survey monument or permanent natural object described as PORTAL OF THE EVA-K. EXISTING CLAIM OF THE COTOCTON GROUP.
3. The type of location monument is Post-set-in Stones.
The type of corner and end monuments are Stones.
4. The bearing and distance between the corners of the claim are beginning at the South East corner of the claim, 600 feet in a North East direction to the NORTH EAST corner, then 1500 feet in a North West direction to the NORTH WEST corner, then 600 feet in a South West direction to the SOUTH WEST corner, then 1500 feet in a South East direction to the point of beginning.

MAP

One inch = One thousand feet

North Arrow



Section 35 Range 3W Township 12 1/2 N., G&SRB&M

Date Oct 1, 1979

4K CORPORATION
by William Kuttland
Signature Pres.

2-10-80
JW

STATE OF ARIZONA, } ss. I hereby certify that the within instrument was filed and recorded
 County of _____, 19____, at _____ M.
 In Docket No. _____, Page _____, at the request of

 PHOENIX, ARIZONA

When recorded mail to: _____

Witness my hand and official seal.
 _____ County Recorder
 By _____ Deputy Recorder

Fee No.: _____
 Fee: \$ _____

NOTICE OF MINING CLAIM LOCATION

- 1. Location Amendment Relocation
- 2. Placer Lode Millsite Tunnelsite
- 3. The name and address of the Locator is

4K CORPORATION, WILLIAM KIRTLAND, PRES.
Name

619 S. COPPER LANE
Address

Apache Junction ARIZONA 85220
City State Zip

- 4. The name of the claim is 4K III
- 5. The date of the location is Sept 5, 1979
- 6. The claim is 1500 feet long and 600 feet wide. The distance from the Location monument to each end of the claim is 600 feet in a North Easterly direction and 1500 feet in a North-Westerly direction.
- 7. The general course of the claim is from the North West to the South East
- 8. The location of the claim is in Section 35, Township 12 1/2 N, Range 3W
 G&SRB&M, HASSAYAMPAI Mining District, YAVAPAI County, Arizona.
- 9. If amending or relocating, the previous claim name was Cotocton-Group
Adding T60 recorded in Docket 277-278 Book 351,
HASSAYAMPAI Mining District, YAVAPAI County, Arizona.
- 10. The location of the claim with reference to a natural object or permanent monument is 300
Feet, South West- of The Portal of the Eva K. of
The Cotocton-Group-Of Claims, Bordering it 1500'
in a North Westerly Direction, Also Bordering the 4K II
+ 4K IV For 600' on the North West + South East Ends

Date Oct. 1, 1979

4K. CORPORATION
by William Kirtland
Signature Pres.

MAP OF MINING CLAIM LOCATION

- The name of the claim is 4 K III
- The South East corner of the claim is 900 feet in a South East direction to a survey monument or permanent natural object described as PORTAL-OF-THE EVA-K. EXISTING CLAIM-OF-THE COBORTON-GROUP.
- The type of location monument is Post set in Stones
The type of corner and end monuments are Stone
- The bearing and distance between the corners of the claim are beginning at the South West corner of the claim, 600 feet in a NORTH EAST direction to the NORTH EAST corner, then 1500 feet in a NORTH West direction to the NORTH West corner, then 600 feet in a South West direction to the South West corner, then 1500 feet in a South East direction to the point of beginning.

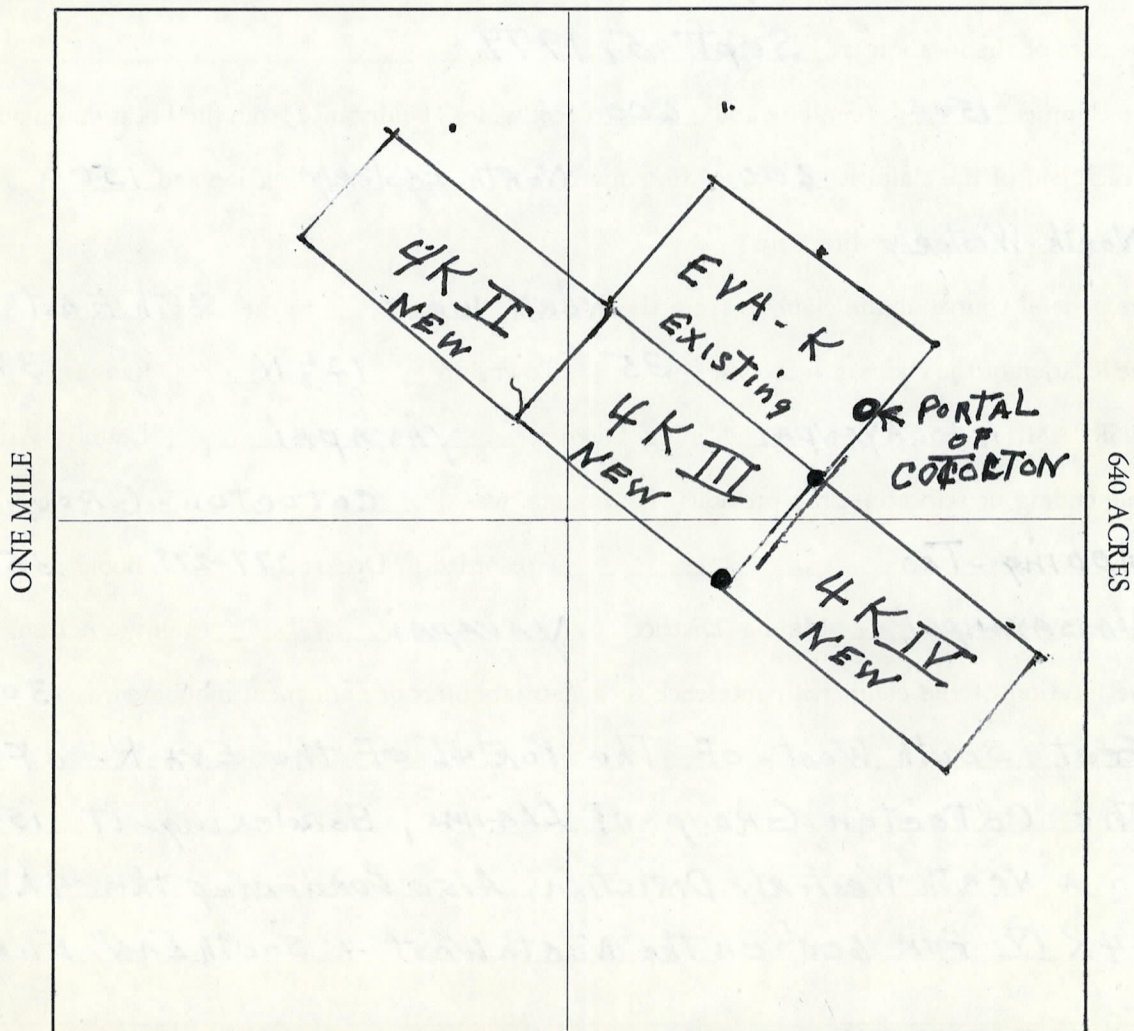
MAP

One inch = One thousand feet

North Arrow



ONE MILE



Section 35 Range 3W Township 18 1/2 W, G&SRB&M

Date Oct 1, 1979

4 K. CORPORATION

By William Hilland
Signature Pres.

5-10-80 299

STATE OF ARIZONA, } I hereby certify that the within instrument was filed and recorded
 County of _____ } ss. _____, 19____, at _____
 In Docket No. _____, Page _____, at the request of _____

RECEIVED
 B.L.M. AZ STATE OFFICE
 M.
 OCT 19 10 00 AM '79
 PHOENIX, ARIZONA

When recorded mail to: _____

Witness my hand and official seal.

 County Recorder
 Fee: \$ _____
 By _____
 Deputy Recorder

NOTICE OF MINING CLAIM LOCATION

- 1. Location Amendment Relocation
- 2. Placer Lode Millsite Tunnelsite
- 3. The name and address of the Locator is

4K CORPORATION WILLIAM KIRTLAND PRES.
 Name
619 S. COPPER LANE
 Address
APACHE JUNCTION ARIZONA 85220
 City State Zip

- 4. The name of the claim is 4K IV
- 5. The date of the location is Sept 6, 1979
- 6. The claim is 1500 feet long and 600 feet wide. The distance from the Location monument to each end of the claim is 600 feet in a NORTH EAST direction and 1500 feet in a NORTH WEST direction.
- 7. The general course of the claim is from the NORTH WEST to the SOUTH EAST.
- 8. The location of the claim is in Section 36^S, Township 12^{1/2}N, Range 3W G&SRB&M, HASSAYAMPAI Mining District, YAVAPAI County, Arizona.
- 9. If amending or relocating, the previous claim name was Cotocton Group Adding Fee recorded in Docket 277-278, Book 351, HASSAYAMPAI Mining District, YAVAPAI County, Arizona.
- 10. The location of the claim with reference to a natural object or permanent monument is 300 Feet South West of the Portal of the EVA-R of the Cotocton Group of Claims. Bordering the 4K III and the 4K IV on the North West and South East for 600' and bordering the PLUTO an existing claim for 1500' on the North East.

Date Oct 11, 1979
4K CORPORATION
 by William Kirtland
 Signature

RECEIVED
STATE OFFICE

MAP OF MINING CLAIM LOCATION

1. The name of the claim is 4K IV
2. The North West corner of the claim is 300 feet in a South West direction to a survey monument or permanent natural object described as PORTAL OF THE EVA-K EXISTING CLAIM. OF THE COTOCTON GROUP.
3. The type of location monument is Post. Set in Stones.
The type of corner and end monuments are Stones.
4. The bearing and distance between the corners of the claim are beginning at the North West corner of the claim, 600 feet in a South West direction to the South West corner, then 1500 feet in a South East direction to the South East corner, then 600 feet in a North East direction to the North East corner, then 1500 feet in a North West direction to the point of beginning.

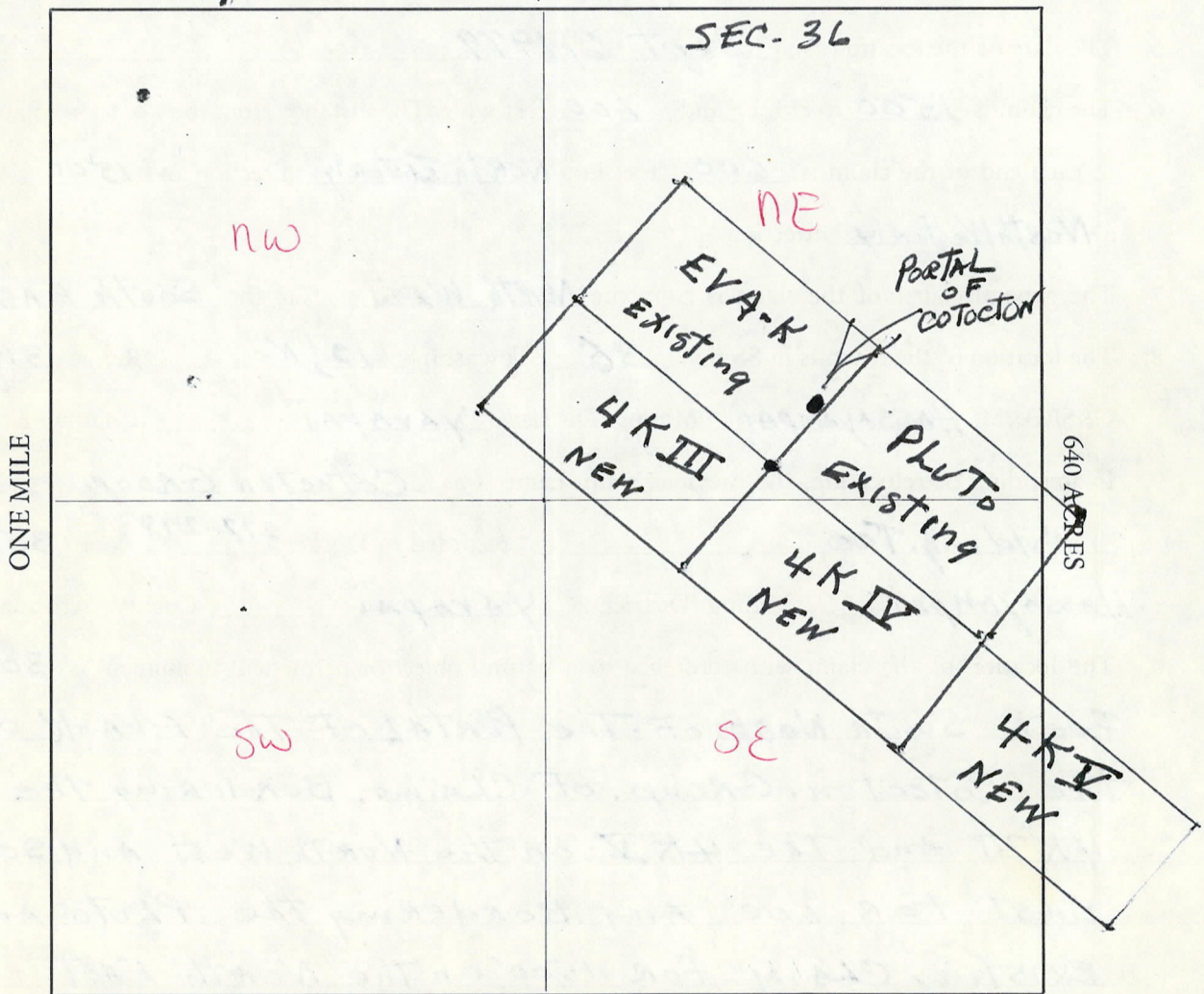
MAP

One inch = One thousand feet

North Arrow



ONE MILE



Section 36^S Range 3W Township 12 $\frac{1}{2}$ N. G&SRB&M

Date Oct 1, 1979

4K CORPORATION
by William Kuttand
Signature

AMC 84657

5-16-80 mlg

STATE OF ARIZONA, } ss. I hereby certify that the within instrument was filed **RECEIVED** Fee No.:
County of _____, 19____, at **B.L.M. AZ STATE OFFICE**
In Docket No. _____, Page _____ **OCT 19 10 00 AM '79**

PHOENIX, ARIZONA

When recorded mail to:

Witness my hand and official seal.

County Recorder
By _____
Deputy Recorder

Fee: \$

NOTICE OF MINING CLAIM LOCATION

- 1. Location Amendment Relocation
- 2. Placer Lode Millsite Tunnelsite
- 3. The name and address of the Locator is

4 K. CORPORATION WILLIAM KIRTLAND - PRES.
Name

619 S. COPPER LANE
Address

Apache Junction ARIZONA 85220
City State Zip

4. The name of the claim is 4 K IV

5. The date of the location is Sept 6, 1979.

6. The claim is 1500 feet long and 600 feet wide. The distance from the Location monument to each end of the claim is 600 feet in a NORTH Easterly direction and 1500 feet in a NORTH Westerly direction.

7. The general course of the claim is from the NORTH WEST to the SOUTH EAST.

8. The location of the claim is in Section 35-36, Township 12 1/2 N, Range 3W
G&SRB&M, HASSAYAMPAL Mining District, YAVAPAI County, Arizona.

9. If amending or relocating, the previous claim name was Cotocton Group.
Adding Too recorded in Docket 277-228, Book 351,
HASSAYAMPAL Mining District, YAVAPAI County, Arizona.

10. The location of the claim with reference to a natural object or permanent monument is 1600 Feet South EAST. OF THE PORTAL OF THE EVA-K -OF THE Cotocton Group. -OF CLAIMS BORDERING THE 4KIV AND 4KIVL ON THE NORTH WEST AND SOUTH EAST FOR 600', AND BORDERING THE VIVIAN- AN EXISTING CLAIM FOR 1500' ON THE NORTH EAST

Date Oct 1, 1979.

4 K. CORPORATION
by William Kirtland
Signature Pres.

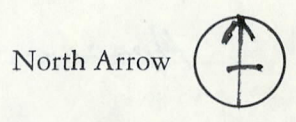
RECEIVED
OFFICE
OCT 01 1979
APOLINA (ATLANTA)

MAP OF MINING CLAIM LOCATION

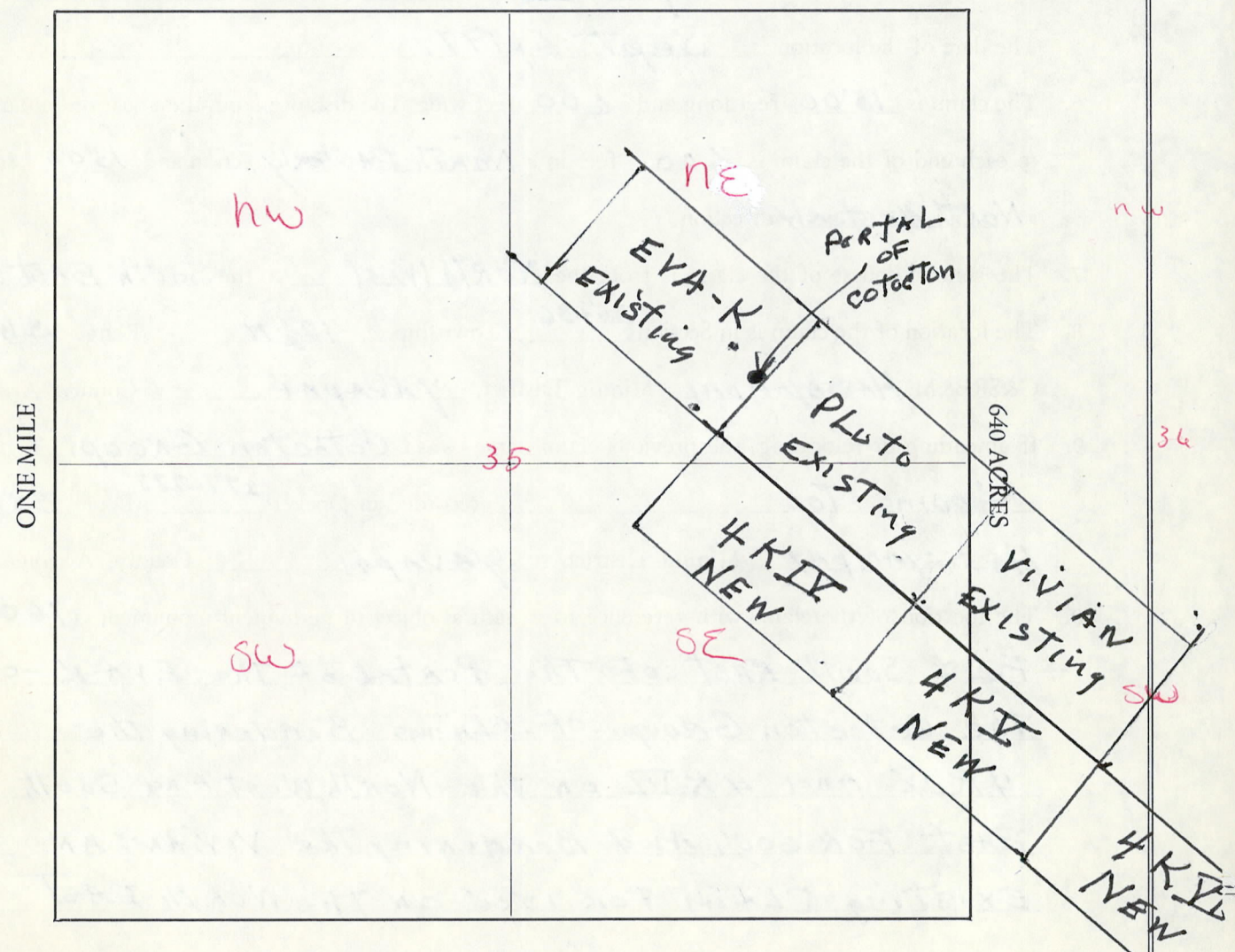
- The name of the claim is 4 K V
- The NORTH WEST corner of the claim is 1600 feet in a SOUTH EAST direction to a survey monument or permanent natural object described as PORTAL OF THE EVA-K. EXISTING CLAIM - OF THE Cotocton Group.
- The type of location monument is Post set in Stone.
The type of corner and end monuments are Stones.
- The bearing and distance between the corners of the claim are beginning at the NORTH WEST corner of the claim, 600 feet in a South West direction to the South West corner, then 1500 feet in a South East direction to the SOUTH EAST corner, then 600 feet in a NORTH EAST direction to the NORTH EAST corner, then 1500 feet in a North West direction to the point of beginning.

MAP

One inch = One thousand feet



ONE MILE



Section 35 & 36 Range 3W Township 12 1/2 N. G&SRB&M

Date Oct 1, 1979

4 K. CORPORATION
by William Kirtland
Signature

5-6-79 nlg

STATE OF ARIZONA, } I hereby certify that the within instrument was filed and recorded Fee No.:
 County of _____ } ss. _____, 19____, at _____ B.L.M. AZ STATE OFFICE
 In Docket No. _____, Page _____, at the request of _____ PHOENIX, ARIZONA
 RECEIVED
 OCT 19 10 00 AM '79
 Fee: \$ _____

When recorded mail to: _____
 Witness my hand and official seal.
 _____ County Recorder
 By _____ Deputy Recorder

NOTICE OF MINING CLAIM LOCATION

- 1. Location Amendment Relocation
- 2. Placer Lode Millsite Tunnelsite
- 3. The name and address of the Locator is

_____ 4 K CORPORATION WILLIAM KIRTLAND PRES. _____
Name

_____ 619 S. COPPER LANE _____
Address

_____ Apache Junction _____ ARIZONA _____ 85220 _____
City State Zip

- 4. The name of the claim is _____ 4 K-VI _____
- 5. The date of the location is _____ Sept 6, 1979 _____
- 6. The claim is 1500 feet long and 600 feet wide. The distance from the Location monument to each end of the claim is 600 feet in a NORTH EASTERN direction and 1500 feet in a NORTH WESTERLY direction.
- 7. The general course of the claim is from the NORTH WEST to the SOUTH EAST.
- 8. The location of the claim is in Section 36+1, Township 12 1/2 N, Range 3W G&SRB&M, HASSAYAMPAI Mining District, YAVAPAI County, Arizona.
- 9. If amending or relocating, the previous claim name was Cotocton Group. ADDING TOO recorded in Docket 227-219, Book 351, HASSAYAMPAI Mining District, YAVAPAI County, Arizona.
- 10. The location of the claim with reference to a natural object or permanent monument is 3500 FEET SOUTH EAST OF THE PORTAL OF THE ELVA K. - OF THE COTOCTON GROUP OF CLAIMS. BORDERING THE 4 K-VI AND 4 KI ON THE NORTH WEST AND SOUTH EAST FOR 600' AND BORDERING THE ELVA KI CLAIM FOR 1500' ON THE NORTH EAST

Date Oct 11, 1979

4K. CORPORATION
by William Kirtland
Signature Pres.

MAP OF MINING CLAIM LOCATION

- The name of the claim is 4 K VI
- The NORTH WEST corner of the claim is 3500 feet in a SOUTH EAST direction to a survey monument or permanent natural object described as PORTAL-OF-THE-EVA-K. EXISTING CLAIM-OF- THE COTOCTON GROUP
- The type of location monument is POST-Set-in Stone.
The type of corner and end monuments are Stones
- The bearing and distance between the corners of the claim are beginning at the NORTH WEST corner of the claim, 600 feet in a SOUTH WEST direction to the SOUTH WEST corner, then 1500 feet in a SOUTH EAST direction to the SOUTH EAST corner, then 600 feet in a NORTH EAST direction to the NORTH EAST corner, then 1500 feet in a NORTH WEST direction to the point of beginning.

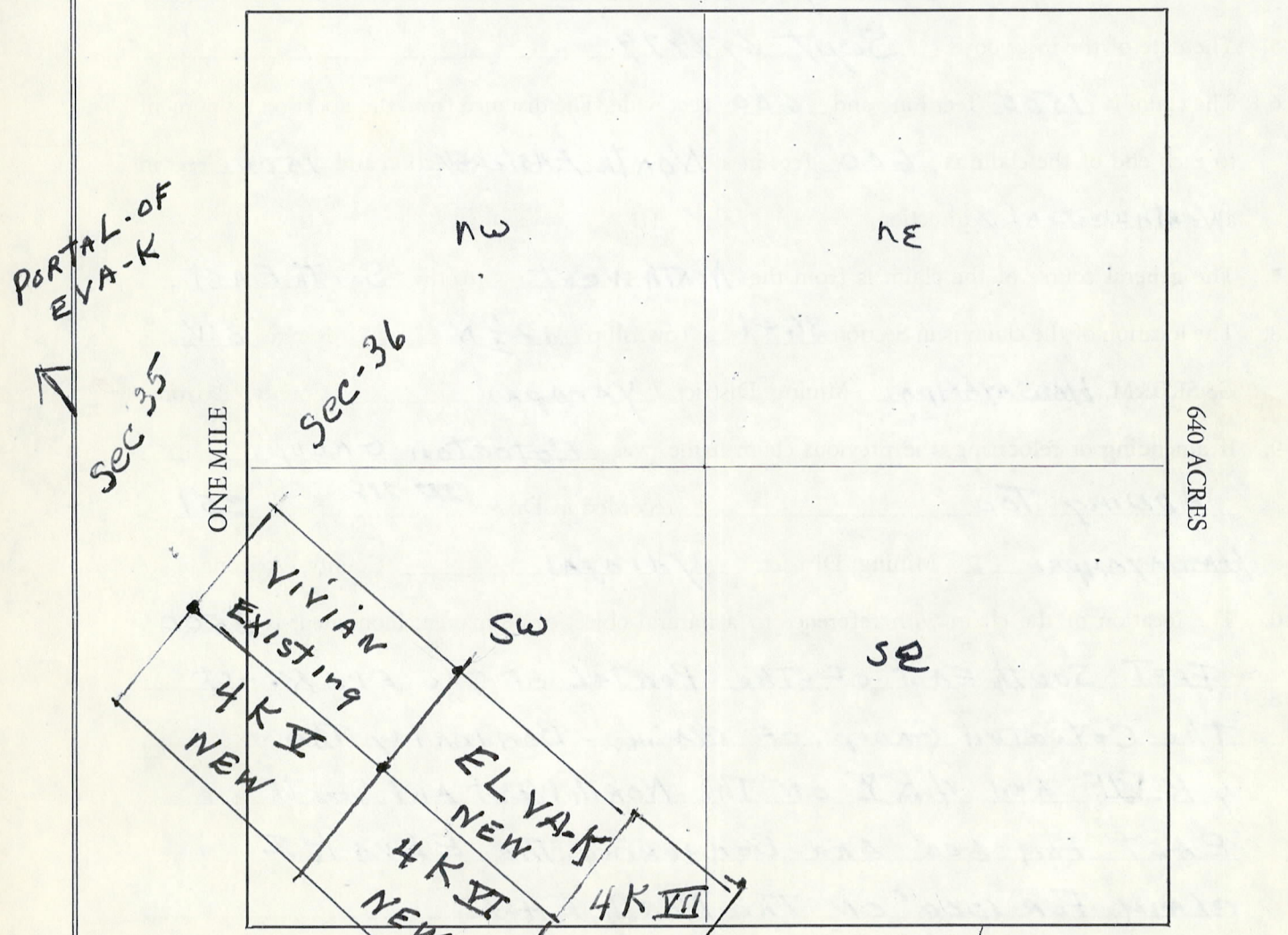
MAP

One inch = One thousand feet

North Arrow



ONE MILE



Section 36 + 1 Range 3W Township 12 1/2 N, G&SRB&M

Date Oct 11, 1979

4 K. CORPORATION.
by William Kuttand
Signature

5-6-80 mg

STATE OF ARIZONA, } ss. I hereby certify that the within instrument was filed and recorded
 County of _____, 19____, at _____ M.
 In Docket No. _____, Page _____, at the request of _____

RECEIVED
 S.I.M. AZ STATE OFFICE
 OCT 19 10 00 AM '79
 PHOENIX, ARIZONA

When recorded mail to: _____

Witness my hand and official seal.
 _____ County Recorder
 By _____ Deputy Recorder
 Fee: \$ _____

NOTICE OF MINING CLAIM LOCATION

- Location Amendment Relocation
- Placer Lode Millsite Tunnelsite
- The name and address of the Locator is

4 K CORPORATION WILLIAM KIRTLAND PRES.
 Name
619 S. Copper Lane.
 Address
Apache Junction Arizona 85220
 City State Zip

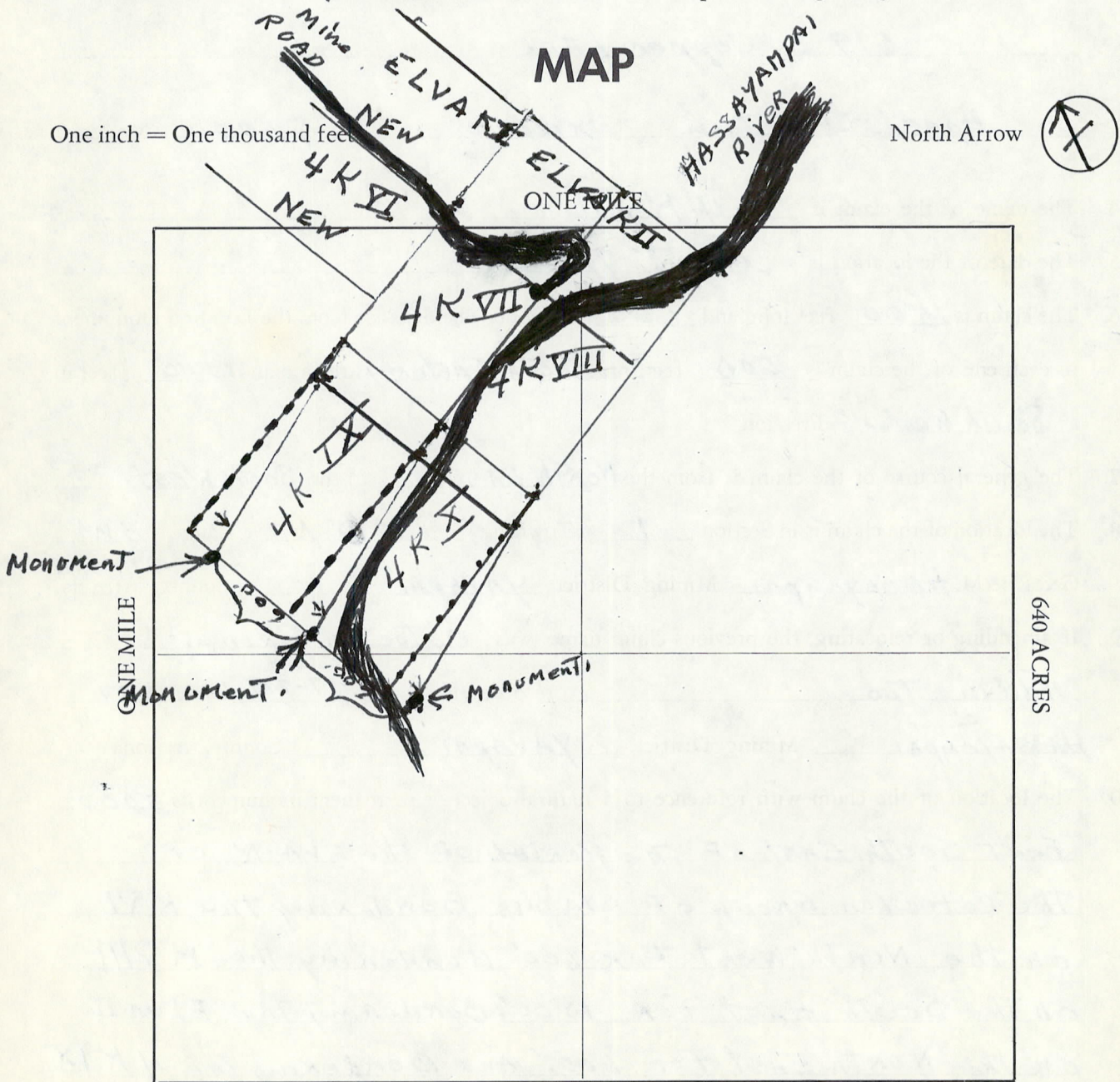
- The name of the claim is 4 K VII
- The date of the location is Sept 7, 1979.
- The claim is 1500 feet long and 600 feet wide. The distance from the Location monument to each end of the claim is 600 feet in a SOUTH EASTERN direction and 1500 feet in a South West direction.
- The general course of the claim is from the NORTH EAST to the SOUTH WEST.
- The location of the claim is in Section 1, Township 12 N, Range 3W G&SRB&M, HASSAYAMPAI Mining District, YAVAPAI County, Arizona.
- If amending or relocating, the previous claim name was Cotocton Group.
Adding Too recorded in Docket 277-278, Book 357,
HASSAYAMPAI Mining District, YAVAPAI County, Arizona.
- The location of the claim with reference to a natural object or permanent monument is 5200
Feet South East of the Portal of the EVA-R of
The Cotocton Group of Claims Bordering the KVI
on the North West for 600' bordering the KVII
on the South East for 1500'. bordering the ELVA II
on the North East for 600.' and bordering the 4 KIX
on the South South West for 500'

Date Oct 1, 1979. 4 K CORPORATION
by William Kirtland
 Signature

RECEIVED
STATE OFFICE
OCT 11 11 30

MAP OF MINING CLAIM LOCATION

- The name of the claim is 4K VII
- The NORTH WEST corner of the claim is 5200 feet in a SOUTH EAST direction to a survey monument or permanent natural object described as PORTAL OF THE EVA-K. EXISTING CLAIM OF THE COCTON GROUP.
- The type of location monument is Post set in Stone.
The type of corner and end monuments are Stones.
- The bearing and distance between the corners of the claim are beginning at the NORTH WEST corner of the claim, 600 feet in a SOUTH EAST direction to the SOUTH EAST corner, then 1500 feet in a NORTH EAST direction to the NORTH EAST corner, then 600 feet in a NORTH EAST direction to the NORTH EAST corner, then 1500 feet in a NORTH WEST direction to the point of beginning.



Section 1 Range 3 W. Township 12 N, G&SRB&M

Date Oct 1, 1979

4K CORPORATION
by William Kuttand
Signature

5-6-80 nlp

STATE OF ARIZONA, } ss. I hereby certify that the within instrument was filed and recorded. RECEIVED No.:

County of _____, 19____, at _____ M. B.L.M. AZ STATE OFFICE

In Docket No. _____, Page _____, at the request of _____

PHOENIX, ARIZONA

When recorded mail to: _____

Witness my hand and official seal.

County Recorder _____ Fee: \$ _____

By _____ Deputy Recorder _____

OCT 19 10 00 AM '79

NOTICE OF MINING CLAIM LOCATION

- 1. Location Amendment Relocation
- 2. Placer Lode Millsite Tunnelsite
- 3. The name and address of the Locator is

4K CORPORATION WILLIAM KIETLAND PRES.
Name

619 S. COPPER LANE
Address

Apache Junction ARIZONA 85220
City State Zip

- 4. The name of the claim is 4K VIII
- 5. The date of the location is Sept 8, 1979
- 6. The claim is 1500 feet long and 600 feet wide. The distance from the Location monument to each end of the claim is 600 feet in a South Easterly direction and 1500 feet in South Westerly direction.
- 7. The general course of the claim is from the NORTH EAST to the South West.
- 8. The location of the claim is in Section 1, Township 12 N, Range 3W G&SRB&M. HASSAYAMPAI Mining District, YAVAPAI County, Arizona.
- 9. If amending or relocating, the previous claim name was Cotocton Group.
Adding Too recorded in Docket 277-278 Book 351,
HASSAYAMPAI Mining District, YAVAPAI County, Arizona.
- 10. The location of the claim with reference to a natural object or permanent monument is 5800 Feet South EAST OF THE PORTAL OF THE EYA-K. OF THE COTOCTON GROUP - OF CLAIMS BORDERING THE ELVA-K-II ON THE NORTH EAST FOR 600' BORDERING THE 4K VII ON THE NORTH WEST - FOR 1500' BORDERING THE 4K IX ON THE SOUTH WEST FOR 600' THE HASSAYAMPAI RIVER RUNNING THROUGH THE MIDDLE.

Date Oct 1, 1979

4K CORPORATION
by William Kietland
Signature

RECEIVED
OFFICE

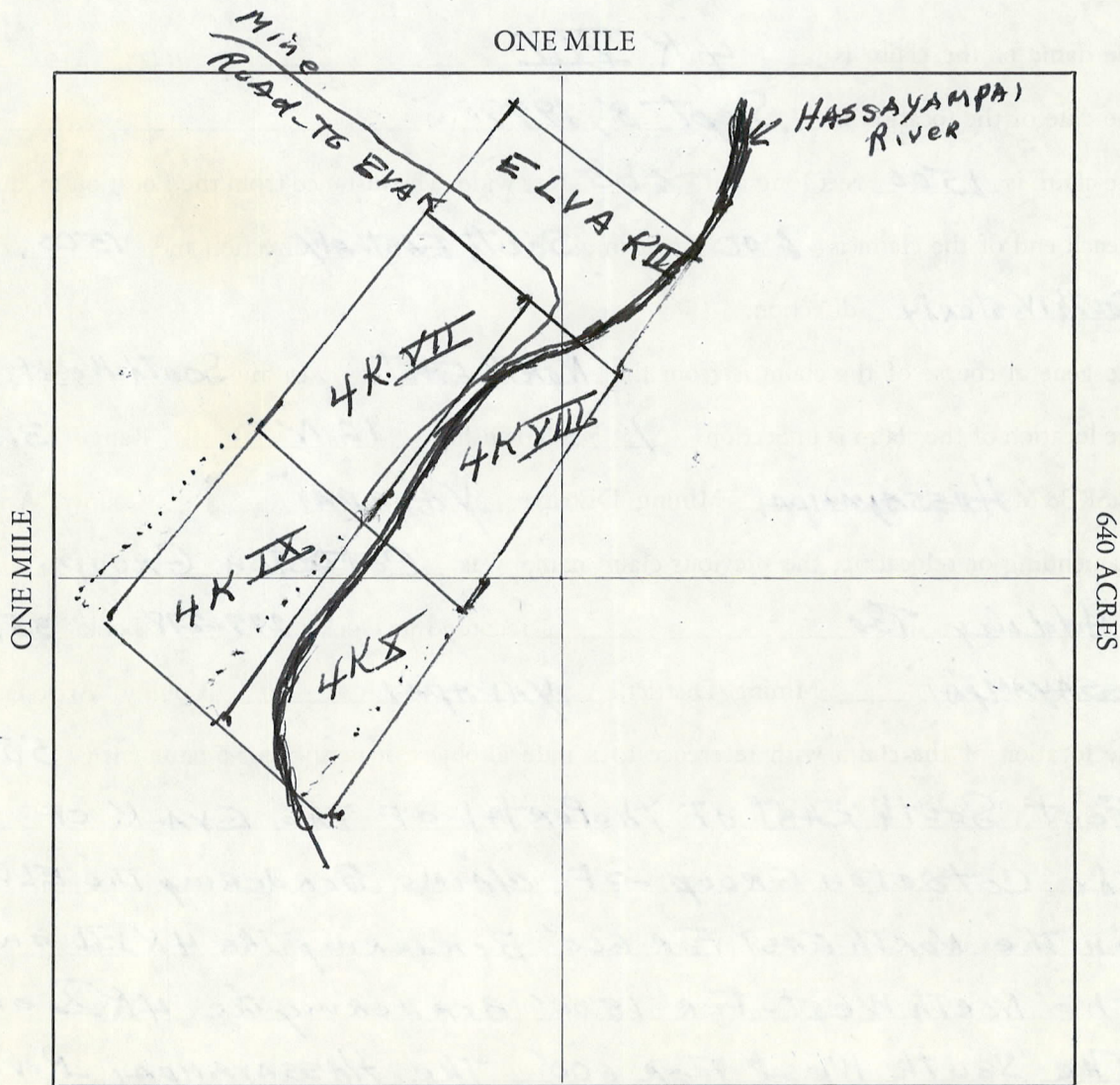
MAP OF MINING CLAIM LOCATION

- The name of the claim is 4K VIII
- The North West corner of the claim is 5800 feet in a South East direction to a survey monument or permanent natural object described as Part of the ELVA K. Existing Claim of the Cotacota Group.
- The type of location monument is Post-set in Stone.
The type of corner and end monuments are Stones.
- The bearing and distance between the corners of the claim are beginning at the North West corner of the claim, 600 feet in a South East direction to the South East corner, then 1500 feet in a North East direction to the North East corner, then 600 feet in a North North East direction to the North North East corner, then 1500 feet in a North West direction to the point of beginning.

MAP

One inch = One thousand feet

North Arrow



Section 1 Range 3W Township 12N., G&SRB&M

Date Oct 1, 1979

4K CORPORATION.
by William Hestland
Signature

5-10-79
600 08-07-79

STATE OF ARIZONA, } I hereby certify that the within instrument was filed and recorded
County of _____ } ss. _____, 19____, at _____
In Docket No. _____, Page _____, at the request of _____

RECEIVED:
B.I.M. AZ STATE OFFICE
OCT 19 10 00 AM '79
PHOENIX, ARIZONA

When recorded mail to:

Witness my hand and official seal.

County Recorder
By _____
Deputy Recorder

Fee: \$

NOTICE OF MINING CLAIM LOCATION

- 1. Location Amendment Relocation
- 2. Placer Lode Millsite Tunnelsite
- 3. The name and address of the Locator is

4K CORPORATION WILLIAM KIRTLAND PRES.
Name

619 S. COPPER LANE
Address

Apache Junction. ARIZONA. 85220
City State Zip

4. The name of the claim is 4K IX

5. The date of the location is Sept 8, 1979

6. The claim is 1500 feet long and 600 feet wide. The distance from the Location monument to each end of the claim is 600 feet in a SOUTH EASTERN direction and 1500 feet in SOUTH WESTERN direction.

7. The general course of the claim is from the SOUTH EAST to the SOUTH WEST.

8. The location of the claim is in Section 1, Township 12N, Range 3W
G&SRB&M HASSAYAMPAI Mining District, YAVAPAI County, Arizona.

9. If amending or relocating, the previous claim name was COTOCTON GROUP.
Adding Too recorded in Docket 277-278 Book 351,
HASSAYAMPAI Mining District, YAVAPAI County, Arizona.

10. The location of the claim with reference to a natural object or permanent monument is 5800 FEET SOUTH EAST OF THE PORTAL OF THE EVA K. OF THE COTOCTON GROUP OF CLAIMS BORDERING ON THE 4K VII ON THE NORTH EAST FOR 500' BORDERING ON THE 4K IX ON THE SOUTH EAST FOR 1500'

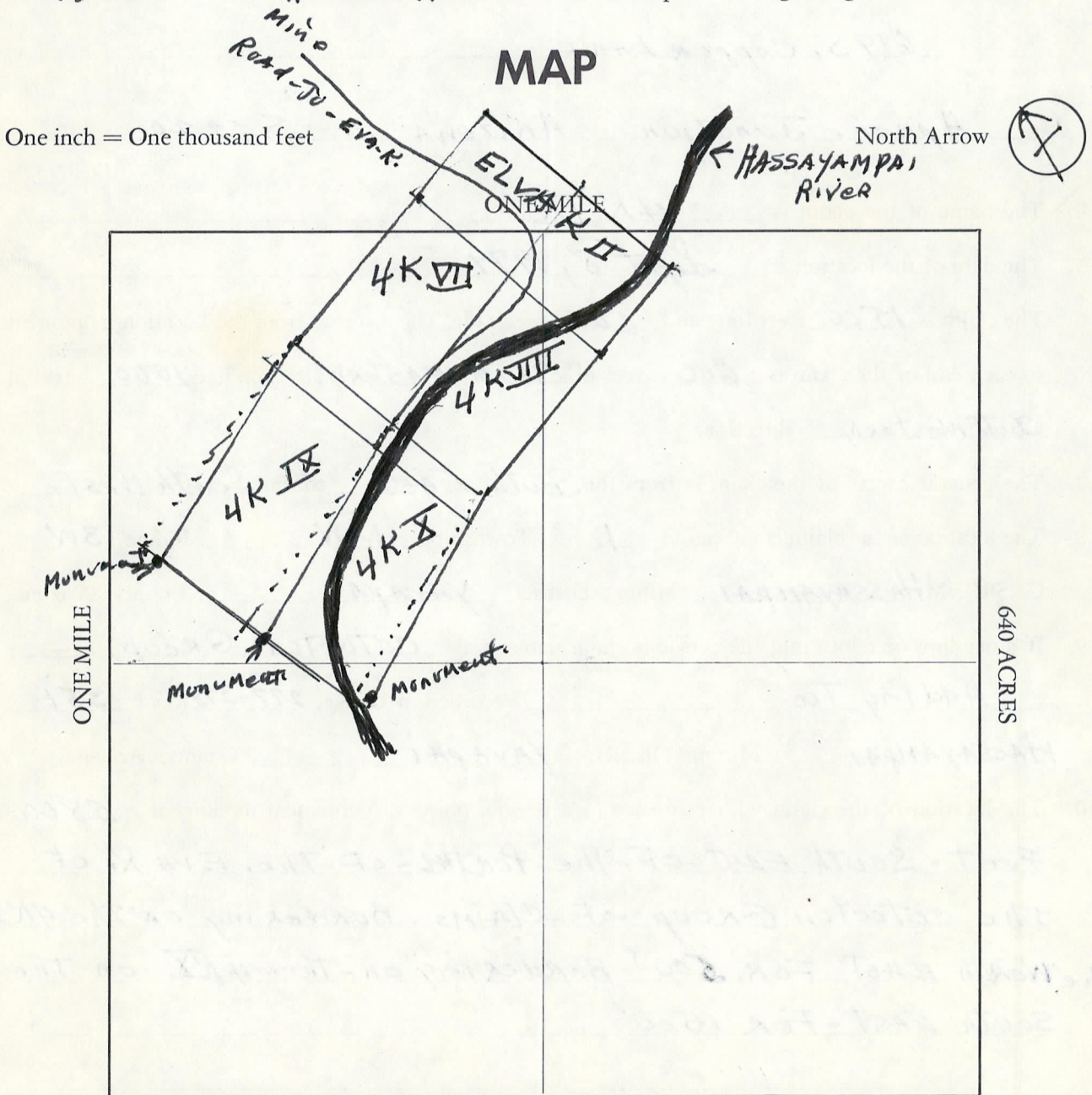
Date Oct 11, 1979.

4K CORPORATION
by William Kirtland
Signature

RECEIVED
OFFICE

MAP OF MINING CLAIM LOCATION

1. The name of the claim is 4K IX
2. The NORTH corner of the claim is 5800 feet in a South EAST direction to a survey monument or permanent natural object described as Portal of The EVA-K. Existing claim - of The Cotocton Group.
3. The type of location monument is Post set in Stone
The type of corner and end monuments are Stones.
4. The bearing and distance between the corners of the claim are beginning at the NORTH corner of the claim, 600 feet in a SOUTH EAST. direction to the EAST. corner, then 1500 feet in a South West direction to the South. corner, then 600 feet in a NORTH West direction to the West. corner, then 1500 feet in a NORTH EAST direction to the point of beginning.



Section 1 Range 3W Township 12 N., G&SRB&M

Date Oct 1, 1979.

4K. CORPORATION
by William Rutland
Signature

STATE OF ARIZONA, } ss. I hereby certify that the within instrument was filed and recorded Fee No.:
County of _____, 19____, at _____ B.L.M. AZ STATE OFFICE
In Docket No. _____, Page _____, at the request of _____

RECEIVED
OCT 19 10 00 AM '79
PHOENIX, ARIZONA

When recorded mail to:

Witness my hand and official seal.

County Recorder
By _____
Deputy Recorder

Fee: \$

NOTICE OF MINING CLAIM LOCATION

- 1. Location Amendment Relocation
- 2. Placer Lode Millsite Tunnelsite
- 3. The name and address of the Locator is

4K CORPORATION WILLIAM KIRTLAND PRES.
Name

619 S. COPPER LANE
Address

Apache Junction ARIZONA 85220
City State Zip

4. The name of the claim is 4KX

5. The date of the location is Sept 8, 1979

6. The claim is 1500 feet long and 600 feet wide. The distance from the Location monument to each end of the claim is 600 feet in a SOUTH EASTERLY direction and 1500 feet in a SOUTHWESTERLY direction.

7. The general course of the claim is from the SOUTH EAST to the SOUTH WEST.

8. The location of the claim is in Section 1, Township 12 N, Range 3 W
G&SRB&M HASSAYAMPAI Mining District, YAVAPAI County, Arizona.

9. If amending or relocating, the previous claim name was Cotocton Group.

Adding ON recorded in Docket 277-278, Book 351,
HASSAYAMPAI Mining District, YAVAPAI County, Arizona.

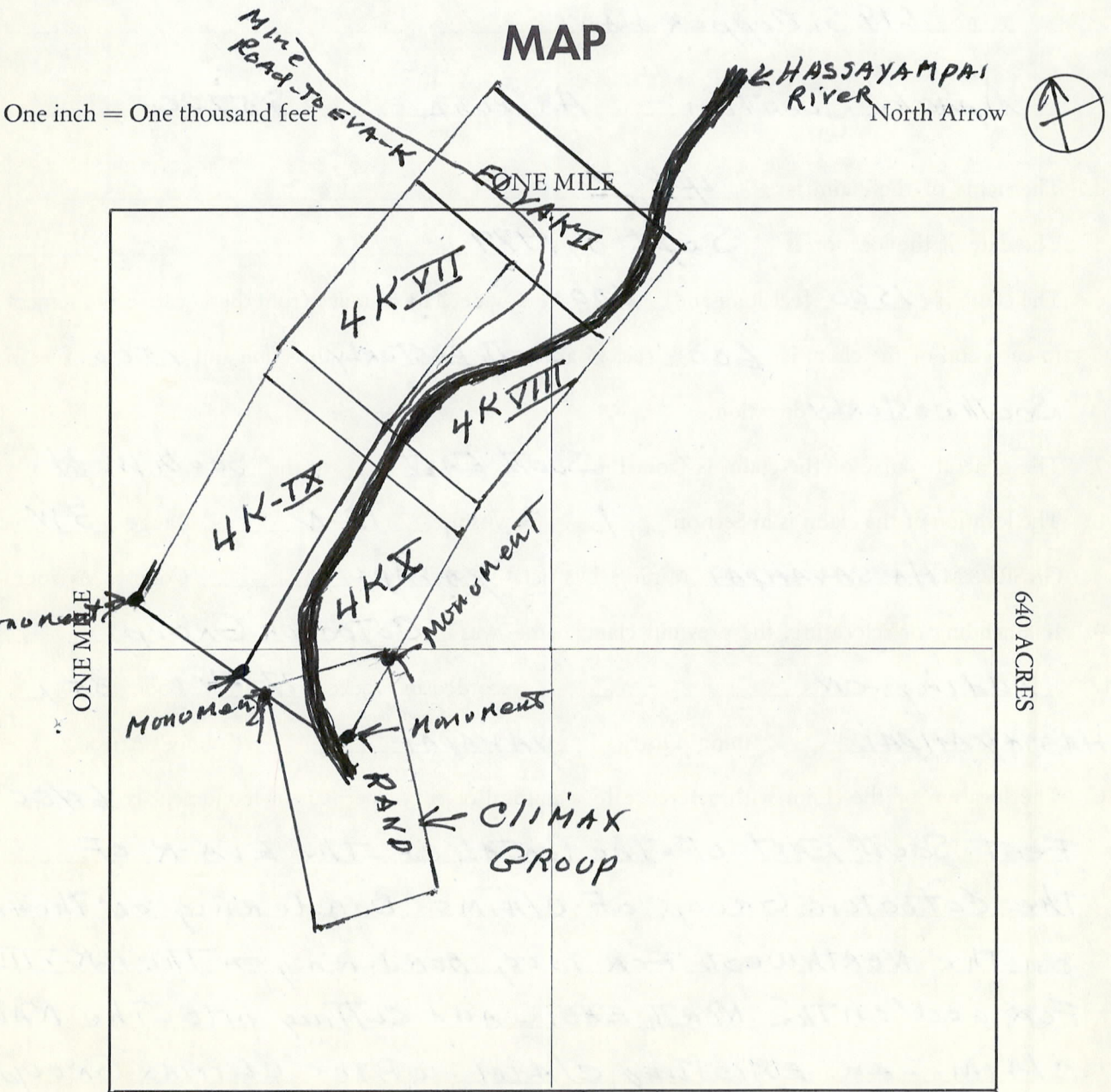
10. The location of the claim with reference to a natural object or permanent monument is 6400 Feet. South EAST-OF-The PORTAL OF-The EVA-K OF The Cotocton. Group. OF CLAIMS BORDERING ON The 4K IX on The NORTHWEST. FOR 1500', BORDERING ON The 4K VIII FOR 600' ON The NORTH EAST- AND CUTTING INTO -The RAND. CLAIM. - AN EXISTING CLAIM - OF The CLIMAX GROUP. COVERING The ENTIRE NORTH WEST END - going in ON A TRIANGLE wedge.

Date Oct 1, 1979

4K. CORPORATION
by William Kirtland
Signature

MAP OF MINING CLAIM LOCATION

- The name of the claim is 4K X
- The NORTH corner of the claim is 6400 feet in a SOUTH EAST direction to a survey monument or permanent natural object described as PORTAL-OF-TH
EVA-K. EXISTING CLAIM-OF-TH
COTOCTON. GROUP.
- The type of location monument is Post set in Stone
The type of corner and end monuments are Stones
- The bearing and distance between the corners of the claim are beginning at the NORTH corner of the claim, 600 feet in a SOUTH EAST direction to the EAST corner, then 1500 feet in a SOUTH WEST direction to the SOUTH corner, then 600 feet in a NORTH WEST direction to the West corner, then 1500 feet in a NORTHEAST direction to the point of beginning.



Section 1 Range 3W Township 12 N. G&SRB&M

Date Oct 11, 1979

4K CORPORATION.
by William Kuitland
Signature

for 08-01-79

STATE OF ARIZONA, } ss. I hereby certify that the within instrument was filed and recorded. Fee No.:
County of _____, 19____, at _____, B.I.M. AZ STATE OFFICE
In Docket No. _____, Page _____, at the request of _____, Oct 19 10 00 AM '79

When recorded mail to:

Witness my hand and official seal.

PHOENIX, ARIZONA

County Recorder

Fee: \$

By _____

Deputy Recorder

NOTICE OF MINING CLAIM LOCATION

- 1. Location Amendment Relocation
- 2. Placer Lode Millsite Tunnelsite
- 3. The name and address of the Locator is

4K CORPORATION WILLIAM KIRTLAND PRES
Name

619 S. COPPER LANE
Address

Apache Junction ARIZONA 85220
City State Zip

4. The name of the claim is ELVA-K II

5. The date of the location is Sept 12, 1979

6. The claim is 1500 feet long and 600 feet wide. The distance from the Location monument to each end of the claim is 600 feet in a NORTHEASTERLY direction and 1500 feet in a NORTHWESTERLY direction.

7. The general course of the claim is from the North West to the SOUTH EAST.

8. The location of the claim is in Section 36, Township 12 1/2 N, Range 3W
G&SRB&M HASSAYAMPAI Mining District, YAVAPAI County, Arizona.

9. If amending or relocating, the previous claim name was COTOCTON GROUP
ADDED TOO recorded in Docket 277-228, Book 351,
HASSAYAMPAI Mining District, YAVAPAI County, Arizona.

10. The location of the claim with reference to a natural object or permanent monument is 4500 Feet South EAST OF - THE PORTAL OF THE ELVA-K - OF THE COTOCTON GROUP OF CLAIMS BORDERING THE CALHEY & Rhonda Veronica - ON THE NORTH EAST 1500' OR 750' EACH APPROXIMATELY - BORDERING 4K VII AND THE 4-K VIII ON THE South West 1500' OR 750' EACH APPROXIMATELY, BORDERING THE ELVA-K-I ON THE NORTH WEST 600'

Date Oct 1, 1979

4K CORPORATION
by William Kirtland
Signature
Pres.

MAP OF MINING CLAIM LOCATION

1. The name of the claim is ELVA-K-II
2. The NORTH WEST corner of the claim is 4500 feet in a SOUTH EAST direction to a survey monument or permanent natural object described as PORTAL-OF-THE-EVA-K. EXISTING CLAIM - OF- THE COTOCTON GROUP.
3. The type of location monument is Post-Set-in-Stone
The type of corner and end monuments are Stone
4. The bearing and distance between the corners of the claim are beginning at the NORTH WEST corner of the claim, 600 feet in a SOUTH WEST direction to the SOUTH WEST corner, then 1500 feet in a SOUTH EAST direction to the SOUTH EAST corner, then 600 feet in a NORTH EAST direction to the NORTH EAST corner, then 1500 feet in a NORTH WEST direction to the point of beginning.

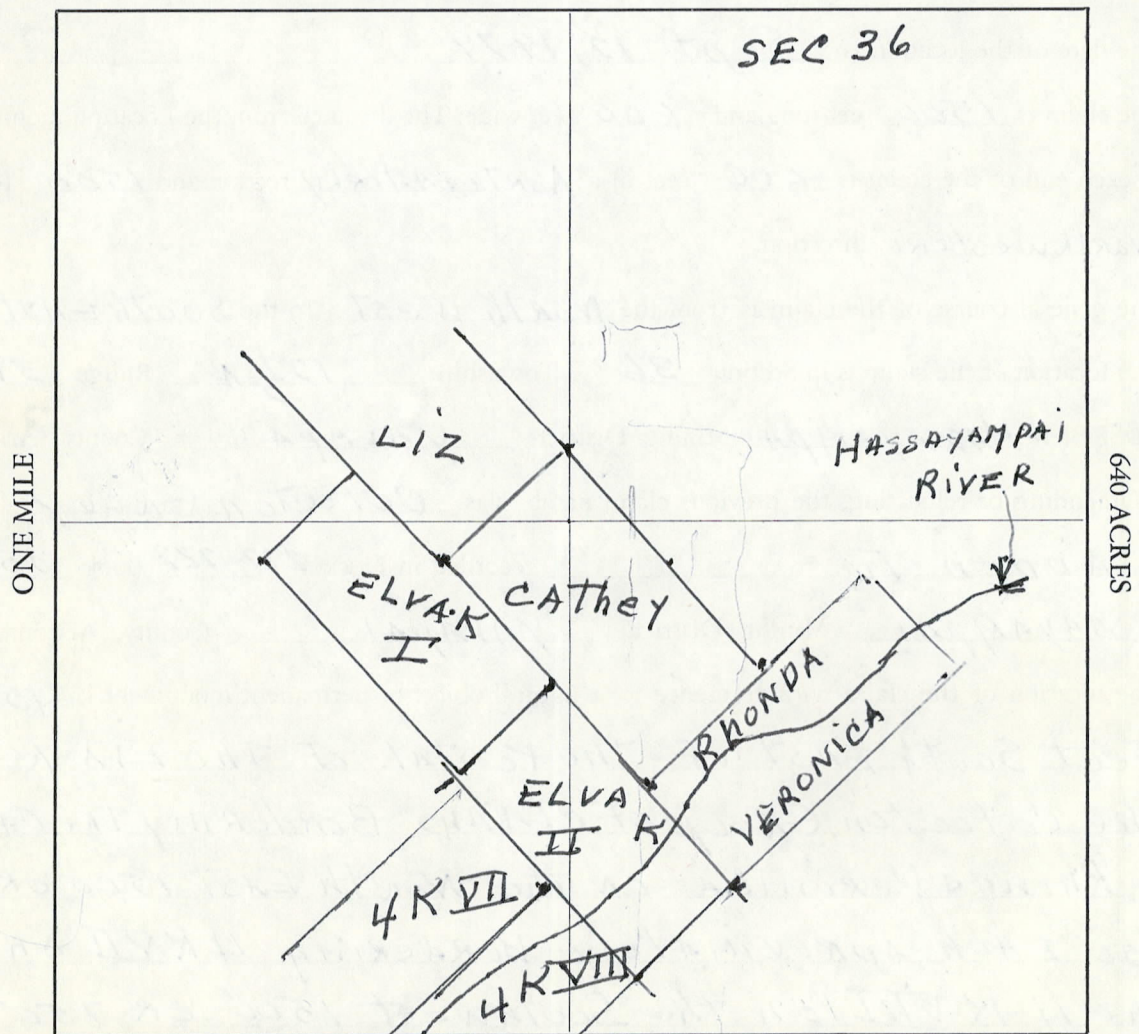
MAP

One inch = One thousand feet

North Arrow



ONE MILE



Section 36 Range 3W Township 12 1/2 N G&SRB&M

Date Oct 1, 1979

4K. CORPORATION
by William Kuttand
Signature

5-20-80
bn

STATE OF ARIZONA, } I hereby certify that the within instrument was filed and recorded No.:
 County of _____ } ss. _____, 19____, at _____ B.L.M. AZ STATE OFFICE
 In Docket No. _____, Page _____, at the Request of _____ PHOENIX, ARIZONA
 RECEIVED
 OCT 19 10 00 AM '79
 Fee: \$ _____

When recorded mail to: _____
 Witness my hand and official seal.
 _____ County Recorder
 By _____ Deputy Recorder

NOTICE OF MINING CLAIM LOCATION

- 1. Location Amendment Relocation
- 2. Placer Lode Millsite Tunnelsite
- 3. The name and address of the Locator is

4K CORPORATION WILLIAM KIRTLAND PRES
Name

619 S. COPPER LANE
Address

Apache Junction ARIZONA 85220
City State Zip

- 4. The name of the claim is ELVA-K I
- 5. The date of the location is Sept 12, 1979.
- 6. The claim is 1500 feet long and 600 feet wide. The distance from the Location monument to each end of the claim is 600 feet in a NORTHEASTERLY direction and 1500 feet in a NORTHWESTERLY direction.
- 7. The general course of the claim is from the NORTHWEST to the SOUTH EAST.
- 8. The location of the claim is in Section 36, Township 12 1/2 N, Range 3 W.
 G&SRB&M, HASSAYAMPAI Mining District, YAVAPAI County, Arizona.
- 9. If amending or relocating, the previous claim name was Cotocton Group.
ADDING - TOO recorded in Docket 277-278, Book 351,
HASSAYAMPAI Mining District, YAVAPAI County, Arizona.
- 10. The location of the claim with reference to a natural object or permanent monument is 3000 FEET SOUTH EAST OF THE PORTAL OF THE ELVA-K OF THE COTOCTON GROUP OF CLAIMS BORDERING THE 4K SE ON THE SOUTHWEST FOR 1500' BORDERING THE VIVIAN AND THE ELVA-K II AT EITHER END - FOR 600' EACH BORDERING THE LIZ AND CATHY CLAIMS ON THE NORTH EAST. FOR 1500' - OR 750' EACH

Date Oct 1, 1979.

4K CORPORATION
by William Kirtland
Signature
Pres.

RECEIVED
OFFICE

MAP OF MINING CLAIM LOCATION

1. The name of the claim is ELVA-K-I
2. The NORTH WEST corner of the claim is 3000 feet in a SOUTH EAST direction to a survey monument or permanent natural object described as PORTAL-OF-THE-EVA-K-EXISTING CLAIM-OF-THE-COTACTON GROUP.
3. The type of location monument is Post-set-in-stone
The type of corner and end monuments are Stone
4. The bearing and distance between the corners of the claim are beginning at the NORTH WEST corner of the claim, 600 feet in a SOUTH WEST direction to the SOUTH WEST corner, then 1500 feet in a SOUTH EAST direction to the SOUTH EAST corner, then 600 feet in a NORTHEAST direction to the NORTH EAST corner, then 1500 feet in a NORTH WEST direction to the point of beginning.

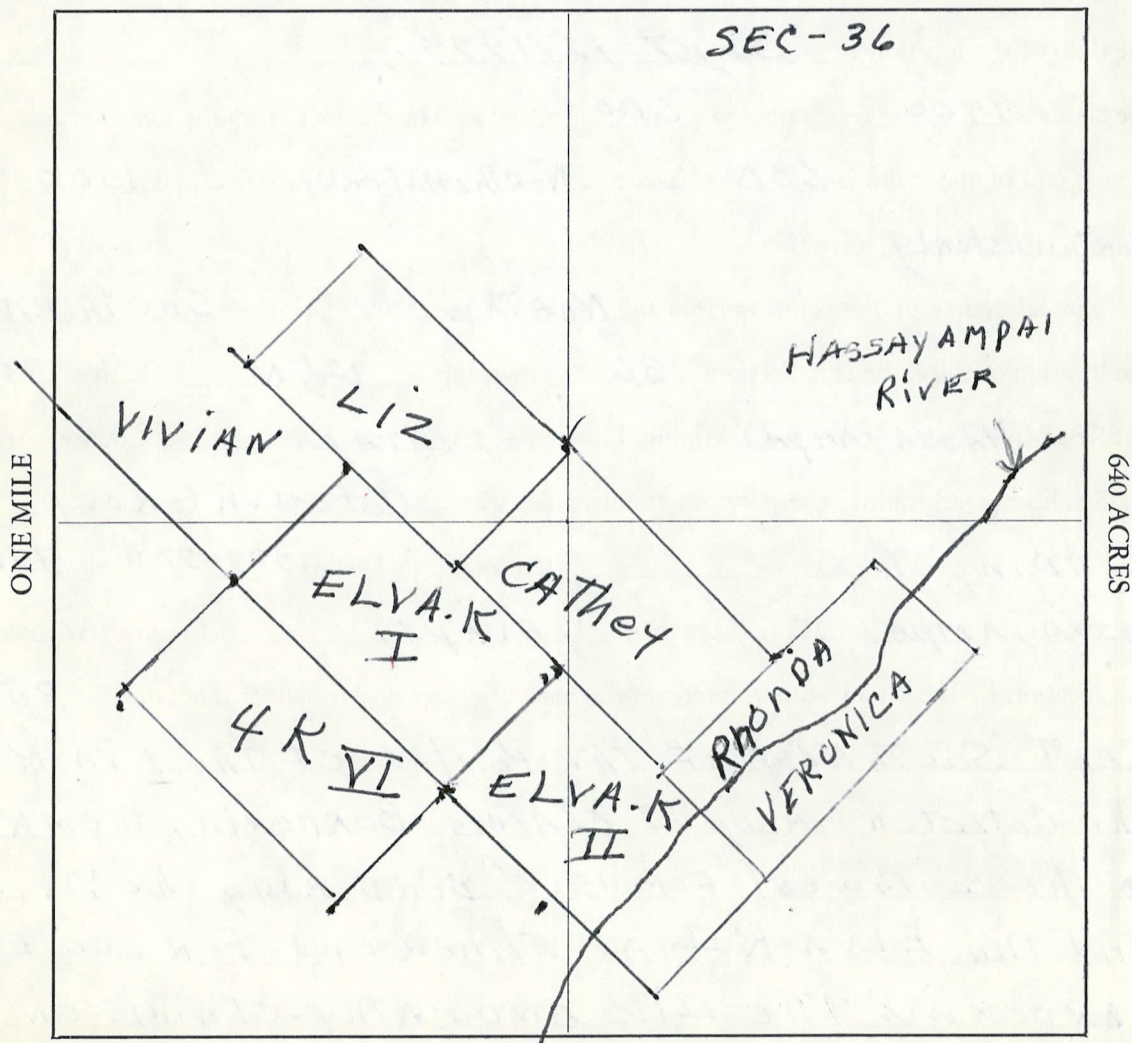
MAP

One inch = One thousand feet

North Arrow



ONE MILE



Section 36 Range 3W Township 12 1/2 N. G&SRB&M

Date Oct 1, 1979

4K CORPORATION
by William Kirtland

Signature

5-10-80 1209

STATE OF ARIZONA, } ss. I hereby certify that the within instrument was filed and recorded
County of _____, 19____, at _____
In Docket No. _____, Page _____, at the request of _____

RECEIVED
B.L.M. AZ STATE OFFICE
OCT 19 10 00 AM '79
PHOENIX, ARIZONA

When recorded mail to:

Witness my hand and official seal.

County Recorder
By _____
Deputy Recorder

Fee: \$

NOTICE OF MINING CLAIM LOCATION

- 1. Location Amendment Relocation
- 2. Placer Lode Millsite Tunnelsite
- 3. The name and address of the Locator is

4K CORPORATION William Kirtland Pres.
Name
619 S. Copper Lane
Address
Apache Junction, ARIZONA 85228
City State Zip

- 4. The name of the claim is PATRICIA
- 5. The date of the location is SEPT 9, 1979
- 6. The claim is 1500 feet long and 600 feet wide. The distance from the Location monument to each end of the claim is 600 feet in a NORTHEASTERLY direction and 1500 feet in a NORTHWESTERLY direction.
- 7. The general course of the claim is from the NORTHWEST to the SOUTHEAST.
- 8. The location of the claim is in Section 26+35, Township 12 1/2 N, Range 9 W G&SRB&M, HASSAYAMPAI Mining District, YAVAPAI County, Arizona.
- 9. If amending or relocating, the previous claim name was Cotocton Group.
Adding Too recorded in Docket 277-278 Book 351,
HASSAYAMPAI Mining District, YAVAPAI County, Arizona.
- 10. The location of the claim with reference to a natural object or permanent monument is 3300 Feet North West of The Portal of the EVA-K of The Cotocton Group of Claims Bordering on the 4KI on The North West 1200'. Bordering on The JULIA on The South East 600' Bordering on The LEONA And the SANDY on The North East 1500' or 750' apiece. Bordering on Highway 89 North. TO Prescott

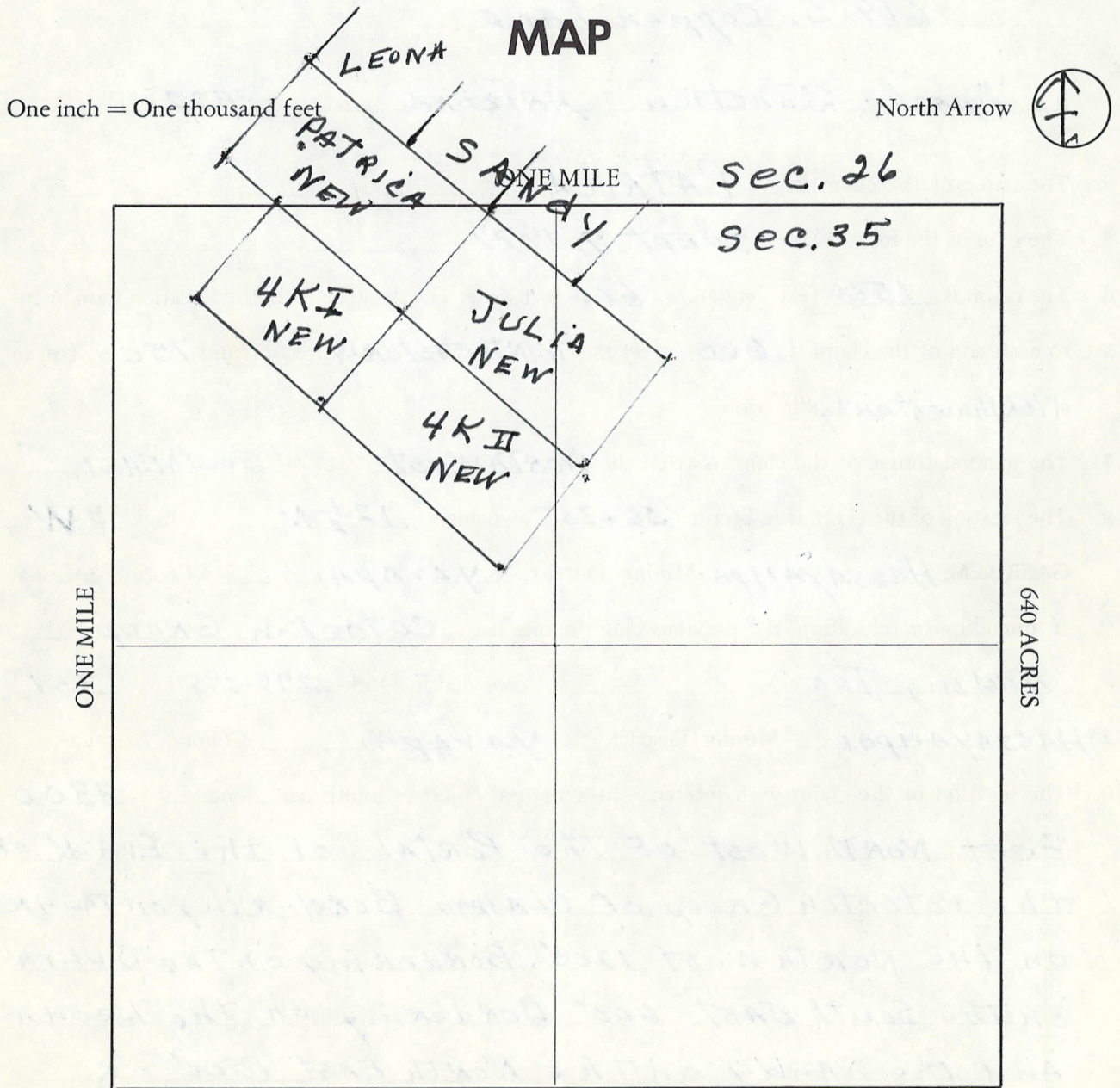
Date Oct 11, 1979

4K CORPORATION
by William Kirtland
Signature

RECEIVED
STATE OFFICE

MAP OF MINING CLAIM LOCATION

1. The name of the claim is PATRICIA
2. The SOUTH EAST corner of the claim is 3300 feet in a NORTH WEST direction to a survey monument or permanent natural object described as PORTAL - OF - THE EVA - K. EXISTING CLAIM - OF - THE Cotocaton Group.
3. The type of location monument is Post - Set - in Stone
The type of corner and end monuments are Stone.
4. The bearing and distance between the corners of the claim are beginning at the SOUTH EAST corner of the claim, 600 feet in a NORTH EAST direction to the NORTH EAST corner, then 1500 feet in a NORTH WEST direction to the NORTH WEST corner, then 600 feet in a SOUTH WEST direction to the SOUTH WEST corner, then 1500 feet in a SOUTH EAST direction to the point of beginning.



Section 26 + 35 Range 3 W Township 12 1/2 N., G&SRB&M

Date Oct 1, 1979

4K. CORPORATION
by William Hutland
Signature

MC 84666
 RECEIVED
 B.I.M. AZ STATE OFFICE
 OCT 19 10 00 AM '79
 PHOENIX, ARIZONA
 5-2-80 nlg

STATE OF ARIZONA, } I hereby certify that the within instrument was filed and recorded
 County of. } ss. _____, 19____, at _____ M.
 In Docket No. _____, Page _____, at the request of _____

When recorded mail to:

Witness my hand and official seal.

 County Recorder
 By _____
 Deputy Recorder

Fee: \$

NOTICE OF MINING CLAIM LOCATION

1. Location Amendment Relocation
2. Placer Lode Millsite Tunnelsite
3. The name and address of the Locator is

4K CORPORATION WILLIAM KIRTLAND PRES.
Name

619 S. COPPER LANE
Address

Apache Junction ARIZONA 85220
City State Zip

4. The name of the claim is Rhonda-Veronica
5. The date of the location is Sept 12, 1979
6. The claim is 1500 feet long and 600 feet wide. The distance from the Location monument to each end of the claim is 600 feet in a Southeastery direction and 1500 feet in NORTH Easterly direction.
7. The general course of the claim is from the NORTH EAST to the SOUTH WEST.
8. The location of the claim is in Section 36, Township 12 1/2 N, Range 3W G&SRB&M HASSAYAMPAI Mining District, YAVAPAI County, Arizona.
9. If amending or relocating, the previous claim name was Cotocton Group.
ADDED TOO recorded in Docket 277-278, Book 351,
HASSAYAMPAI Mining District, YAVAPAI County, Arizona.
10. The location of the claim with reference to a natural object or permanent monument is 6000 Feet-South East of the Portal of the EVA K of the Cotocton Group of Claims bordering on the Jackie and Cathy claims on the Northwest for 750 each - bordering on the ELVAR II on the South West for 600'.

Date Oct 11, 1979 4K CORPORATION
 by William Kirtland
Signature

MAP OF MINING CLAIM LOCATION

1. The name of the claim is Rhonda-Veronica
2. The ~~South~~ corner of the claim is 6000 feet in a South East direction to a survey monument or permanent natural object described as PORTAL-OF-THE EVA-K. EXISTING CLAIM-OF-THE Cotocton Group
3. The type of location monument is Post Set-in-stone
The type of corner and end monuments are stone
4. The bearing and distance between the corners of the claim are beginning at the South corner of the claim, 1500 feet in a NORTH EAST direction to the EAST corner, then 600 feet in a NORTH WEST direction to the NORTH corner, then 1500 feet in a SOUTH WEST direction to the WEST corner, then 600 feet in a SOUTH EAST direction to the point of beginning.

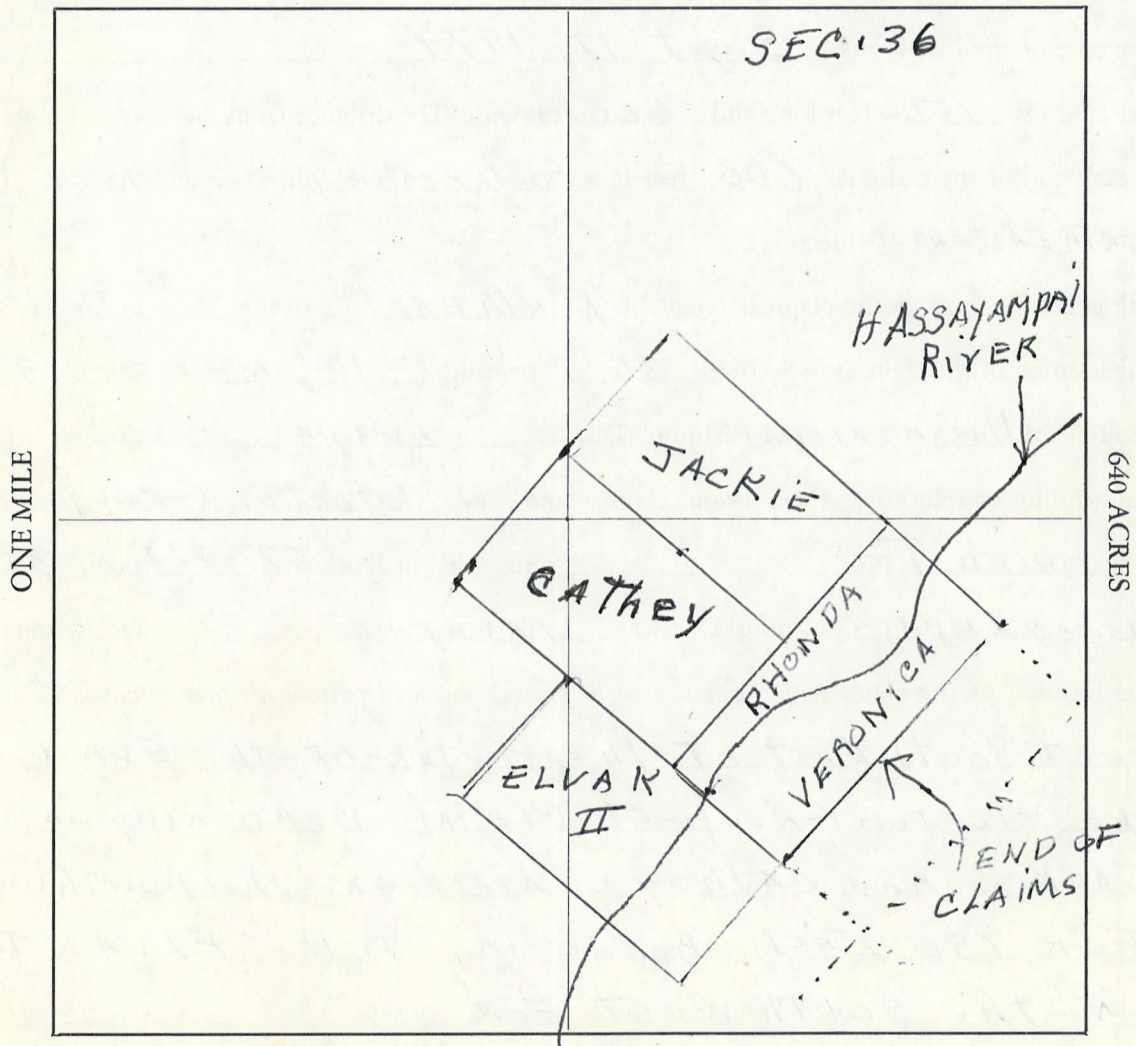
MAP

One inch = One thousand feet

North Arrow



ONE MILE



Section 36 Range 3 W Township 12 1/2 N, G&SRB&M

Date Oct 1, 1979

H. K. CORPORATION
by William Kistland
Signature Pres.

STATE OF ARIZONA, } I hereby certify that the within instrument was filed and recorded
County of: } ss. _____, 19____, at _____
In Docket No. _____, Page _____, at the request of _____

Fee No.: _____
RECEIVED
AZ STATE OFFICE
OCT 19 10 00 AM '79
PHOENIX, ARIZONA

When recorded mail to:

Witness my hand and official seal.

County Recorder
By _____
Deputy Recorder

Fee: \$

NOTICE OF MINING CLAIM LOCATION

- 1. Location Amendment Relocation
- 2. Placer Lode Millsite Tunnelsite

3. The name and address of the Locator is

4K CORPORATION WILLIAM KIRTLAND PRES
Name

619 - S. COPPER LANE
Address

Apache Junction ARIZONA 85220
City State Zip

4. The name of the claim is KAYLEEN

5. The date of the location is Sept. 11, 1979

6. The claim is 1500 feet long and 600 feet wide. The distance from the Location monument to each end of the claim is 600 feet in a Southwesterly direction and 1500 feet in a Northwesterly direction.

7. The general course of the claim is from the NORTHWEST to the Southwest.

8. The location of the claim is in Section 35-26-35-36, Township 12 1/2 N, Range 3 W.
G&SRB&M, HASSAYAMPAI Mining District, YAVAPAI County, Arizona.

9. If amending or relocating, the previous claim name was Cotocton Group.
Added - Too recorded in Docket 277-278, Book 351,
HASSAYAMPAI Mining District, YAVAPAI County, Arizona.

10. The location of the claim with reference to a natural object or permanent monument is 1050 Feet NORTH EAST-OF the PORTAL-OF the EVA-R OF the Cotocton Group. OF CLAIMS BORDERING The L015-M - on The South West FOR 600'- BORDERING The A-SQUARE ON THE NORTHWEST 1500'- Both Being EXISTING CLAIMS. BORDERING CARI- on the NORTH EAST 600' AND BORDERING RACHEL on The SOUTH EAST 750'

Date Oct 11, 1979

4K. CORPORATION
by William Kirtland
Signature
Pres.

bn 08-10-79


MAP OF MINING CLAIM LOCATION

RECEIVED
STATE OFFICE
PRIMA 00 11 P 130

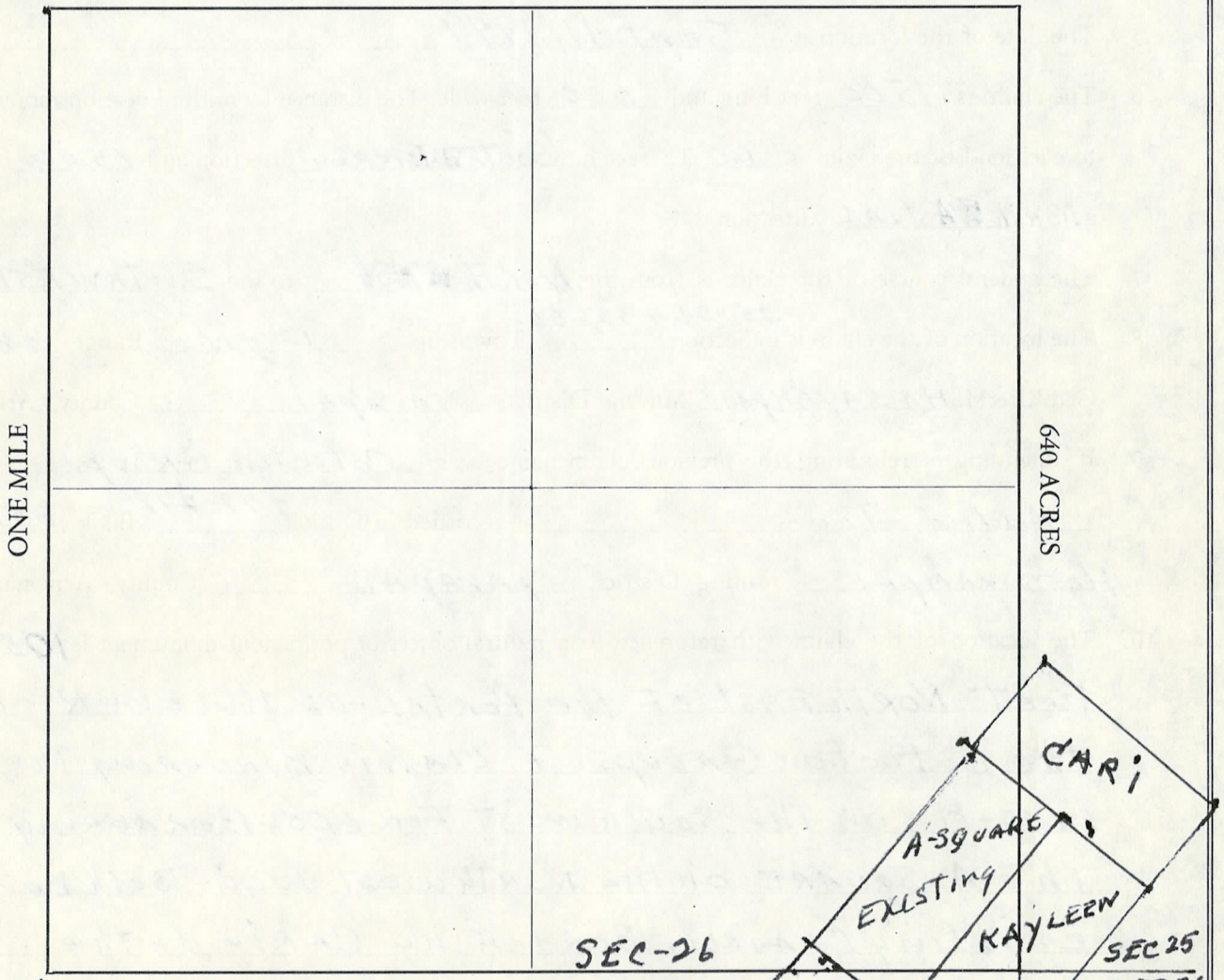
- The name of the claim is Kay Leen
- The South corner of the claim is 1050 feet in a NORTH EAST direction to a survey monument or permanent natural object described as PORTAL-OF-THE EVA-N. EXISTING CLAIM-OF-THE Cotocton Group.
- The type of location monument is Post-set-in Stone
The type of corner and end monuments are Stone.
- The bearing and distance between the corners of the claim are beginning at the South corner of the claim, 1506 feet in a NORTHEAST direction to the EAST corner, then 600 feet in a NORTHWEST direction to the NORTH corner, then 1500 feet in a Southwest direction to the West corner, then 600 feet in a Southwest direction to the point of beginning.

MAP

One inch = One thousand feet



ONE MILE



Section 25-26-35-36 Range 3W Township 12 1/2 N

Date Oct 1, 1979

HR CORPORATION
by William Rutland
Signature Pres.

84668
bri 8-0-79

AMC

STATE OF ARIZONA, } ss. I hereby certify that the within instrument was filed and recorded
County of _____, 19____, at _____ M.
In Docket No. _____, Page _____, at the request of _____

RECEIVED
B.L.M. AZ STATE OFFICE
OCT 19 10 00 AM '79
PHOENIX, ARIZONA

When recorded mail to:

Witness my hand and official seal.

County Recorder

Fee: \$

By _____ Deputy Recorder

NOTICE OF MINING CLAIM LOCATION

- 1. Location Amendment Relocation
- 2. Placer Lode Millsite Tunnelsite
- 3. The name and address of the Locator is

HK CORPORATION William Kirtland Pres.
Name

619 S. COPPER LANE
Address

Apache Junction ARIZONA 85220
City State Zip

4. The name of the claim is CARI

5. The date of the location is Sept 11, 1979.

6. The claim is 1500 feet long and 600 feet wide. The distance from the Location monument to each end of the claim is 600 feet in a NORTHEASTERLY direction and 1500 feet in a NORTHWESTERLY direction.

7. The general course of the claim is from the NORTHWEST to the SOUTHEAST.

8. The location of the claim is in Section 25-26, Township 12 1/2 N, Range 3 W G&SRB&M, HASSAYAMPAI Mining District, YAVAPAI County, Arizona.

9. If amending or relocating, the previous claim name was Catocton Group.
Added-Too recorded in Docket 277-228, Book 351,
HASSAYAMPAI Mining District, YAVAPAI County, Arizona.

10. The location of the claim with reference to a natural object or permanent monument is 3000 Feet NORTH EAST OF - THE PORTAL - OF - THE EVA - K OF THE Catocton Group - OF CLAIMS BORDERING THE Kayleen claim AND THE A-SQUARE - AN EXISTING CLAIM ON THE Southwest FOR 1500' - This is The - Top - End - OF - the - CLAIMS

Date Oct 11, 1979

HK CORPORATION
by William Kirtland
Signature
Pres.

RECEIVED
STATE OFFICE
PT. ME 00 01 21 130
ARIZONA

MAP OF MINING CLAIM LOCATION

- The name of the claim is CARI
- The Southeast corner of the claim is 3000 feet in a NORTH EAST direction to a survey monument or permanent natural object described as PORTAL OF THE EVA. K. EXISTING CLAIM OF THE COCTON GROUP.
- The type of location monument is Post-set-in Stone.
The type of corner and end monuments are Stone.
- The bearing and distance between the corners of the claim are beginning at the SOUTH EAST corner of the claim, 600 feet in a NORTH EAST direction to the NORTH EAST corner, then 1500 feet in a NORTH WEST direction to the NORTH WEST corner, then 600 feet in a SOUTH WEST direction to the SOUTH WEST corner, then 1500 feet in a SOUTH EAST direction to the point of beginning.

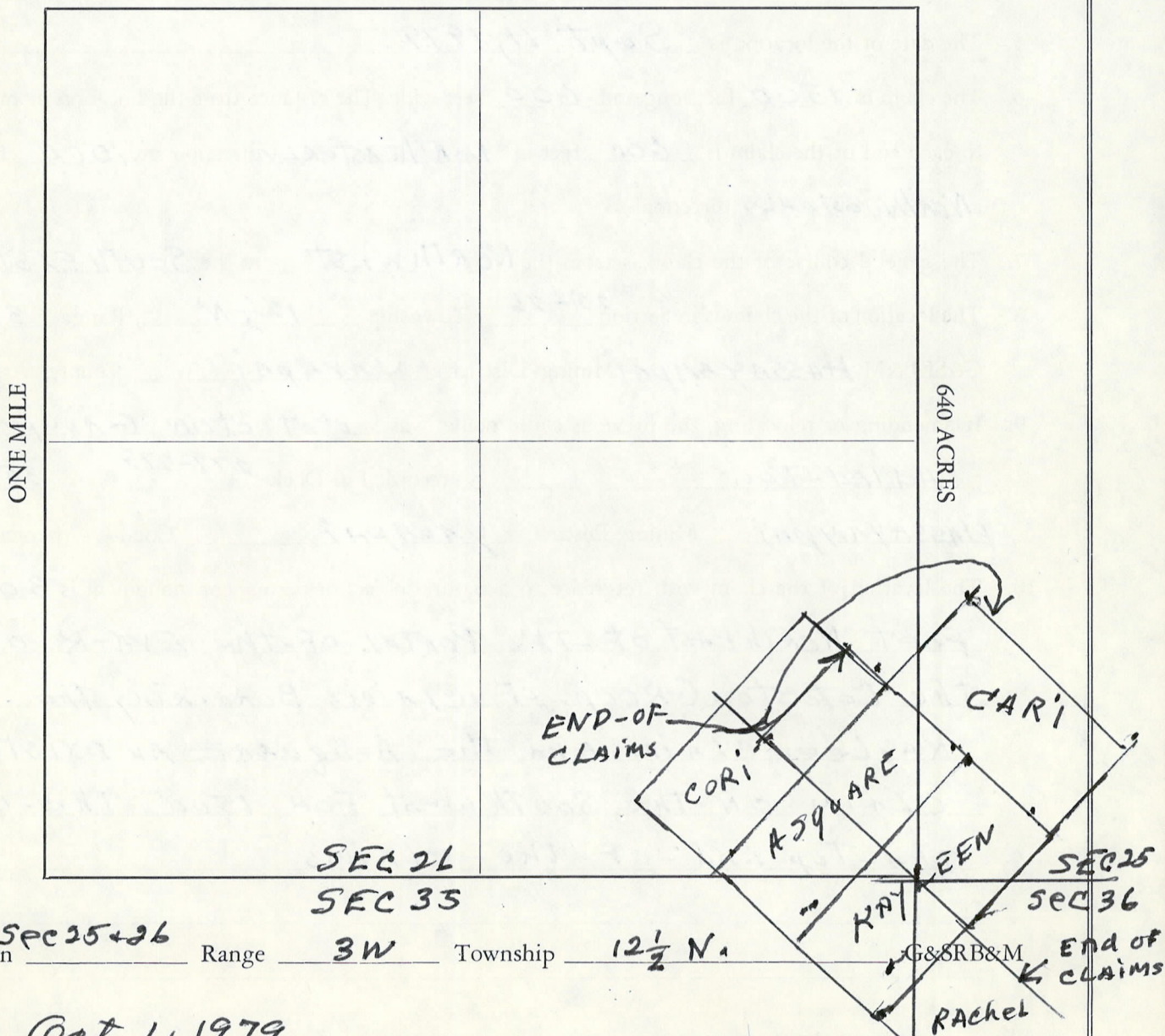
MAP

One inch = One thousand feet

North Arrow



ONE MILE



Section SEC 25+36 Range 3W Township 12 1/2 N.

Date Oct 1, 1979

4 R. CORPORATION
by William Kistland
Signature

5-6-80
mrg

STATE OF ARIZONA, } ss. I hereby certify that the within instrument was filed and recorded No.:
County of _____, 19____, at _____
In Docket No. _____, Page _____, at the request of _____

RECEIVED
B.L.M. AZ STATE OFFICE
OCT 19 10 00 AM '79
PHOENIX, ARIZONA

When recorded mail to:

Witness my hand and official seal.

County Recorder
By _____
Deputy Recorder

Fee: \$

NOTICE OF MINING CLAIM LOCATION

- 1. Location Amendment Relocation
- 2. Placer Lode Millsite Tunnelsite
- 3. The name and address of the Locator is

U.K. CORPORATION WILLIAM KIRTLAND PRES.
Name
619 S. COPPER LANE
Address
Apache Junction ARIZONA 85220
City State Zip

- 4. The name of the claim is CATHEY
- 5. The date of the location is Sept 12, 1979

6. The claim is 1500 feet long and 600 feet wide. The distance from the Location monument to each end of the claim is 600 feet in a NORTHEASTERLY direction and 1500 feet in a SOUTH EASTERLY direction.

7. The general course of the claim is from the NORTH WEST to the SOUTH EAST.

8. The location of the claim is in Section 36, Township 12 1/2 N, Range 3W
G&SRB&M HASSAYAMPAI Mining District, YAVAPAI County, Arizona.

9. If amending or relocating, the previous claim name was Cotocton Group.
Adding - Too recorded in Docket 277-278, Book 351,
HASSAYAMPAI Mining District, YAVAPAI County, Arizona.

10. The location of the claim with reference to a natural object or permanent monument is 3400
Feet South Easterly of the Portal of the EVA-K of
the Cotocton Group - of Claims. Bordering the Liz
on the North West 600' Bordering The Rhonda
Yeronica on the South East 600' Bordering The
ELVA-K I and ELVA K II on the South West 750'
Each. Bordering The Jackie on the Northeast
1500'

Date Oct 1, 1979

U.K. CORPORATION
by William Kirtland
Signature
Pres

RECEIVED
STATE OFFICE
OCT 10 10 00 AM '79
ARIZONA

MAP OF MINING CLAIM LOCATION

1. The name of the claim is CAThey
2. The NORTH WEST corner of the claim is 3400 feet in a SOUTH EAST direction to a survey monument or permanent natural object described as PORTAL OF THE EVA-R. EXISTING CLAIM OF THE COTOCTON GROUP.
3. The type of location monument is Post-set-in-Stone.
The type of corner and end monuments are Stone
4. The bearing and distance between the corners of the claim are beginning at the NORTH WEST corner of the claim, 1500 feet in a SOUTH EAST direction to the SOUTH EAST corner, then 600 feet in a NORTH EAST direction to the NORTHEAST corner, then 1506 feet in a NORTH WEST direction to the NORTH WEST corner, then 600 feet in a SOUTH WEST direction to the point of beginning.

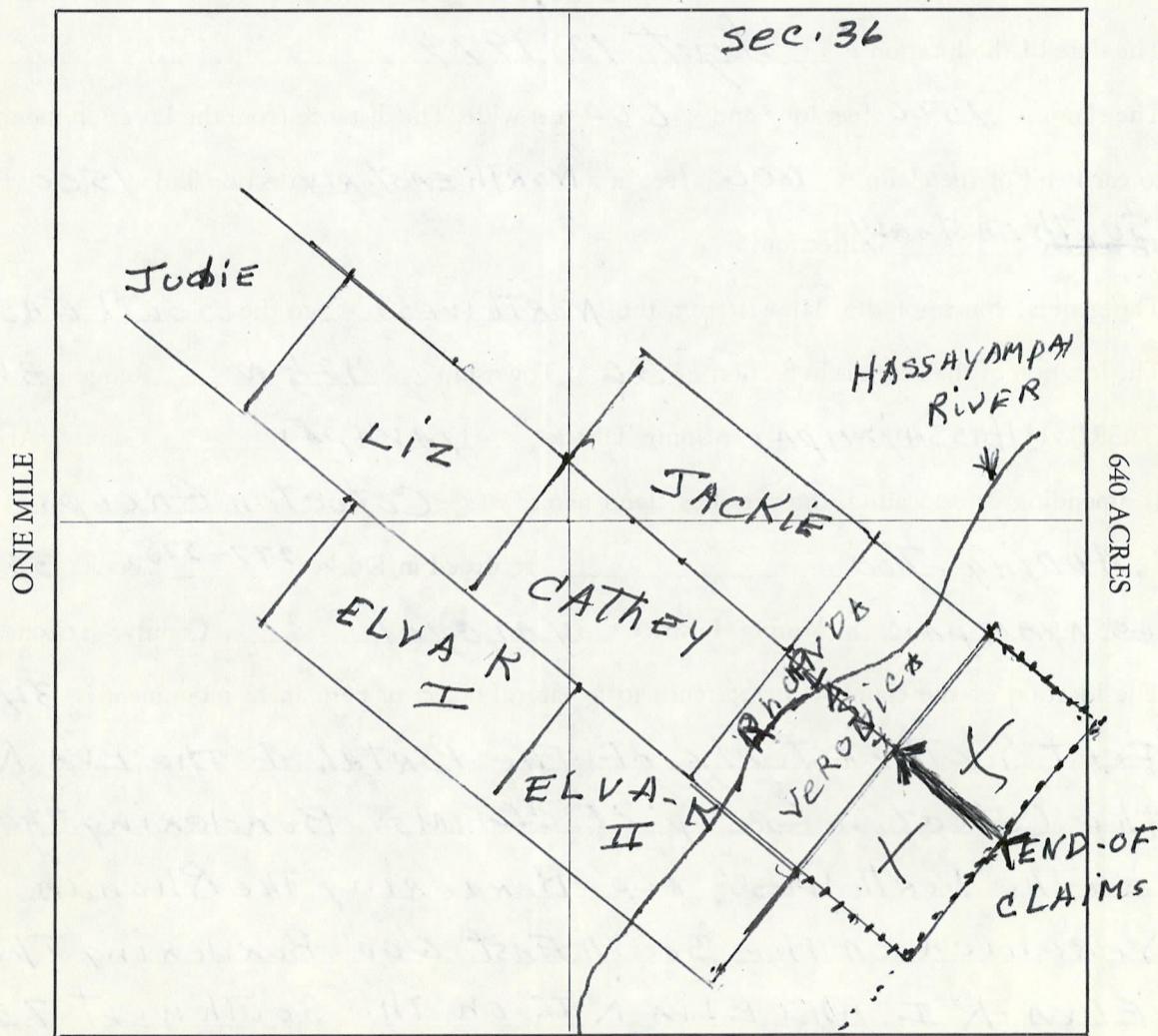
MAP

One inch = One thousand feet

North Arrow



ONE MILE



Section 36 Range 3W Township 12 1/2 N, G&SRB&M

Date Oct 1, 1979

4K. CORPORATION
by William Kirtland
Signature Pres

A MC

B.L.M. RECEIVED
M. STATE OFFICE
OCT 19 10 00 AM '79
PHOENIX, ARIZONA

brn 08-9-5
199

STATE OF ARIZONA, } ss. I hereby certify that the within instrument was filed and recorded Fee No.:
County of _____, 19____, at _____
In Docket No. _____, Page _____, at the request of _____

When recorded mail to:

Witness my hand and official seal.

County Recorder
By _____ Deputy Recorder

Fee: \$

NOTICE OF MINING CLAIM LOCATION

- 1. Location Amendment Relocation
- 2. Placer Lode Millsite Tunnelsite
- 3. The name and address of the Locator is

4 K. CORPORATION WILLIAM KIRTLAND PRES
Name
619 S. COPPER LANE
Address
APACHE JUNCTION ARIZONA 85220
City State Zip

- 4. The name of the claim is L12
- 5. The date of the location is Sept 11, 1979
- 6. The claim is 1506 feet long and 600 feet wide. The distance from the Location monument to each end of the claim is 600 feet in a NORTHEASTERLY direction and 1500 feet in SOUTHEASTERLY direction.
- 7. The general course of the claim is from the NORTH WEST to the SOUTH EAST
- 8. The location of the claim is in Section 36, Township 12 1/2, Range 3W
G&SRB&M HASSAYAMPAI Mining District, YAVAPAI County, Arizona.
- 9. If amending or relocating, the previous claim name was COTOCTON GROUP.
Adding Too recorded in Docket 277-278, Book 351,
HASSAYAMPAI Mining District, YAVAPAI County, Arizona.
- 10. The location of the claim with reference to a natural object or permanent monument is 2400 Feet SOUTH EASTERLY OF THE PORTAL OF THE EVA-K. OF. THE COTOCTON GROUP OF CLAIMS BORDERING ON THE NORTHWEST BY THE JUDIE 600' BORDERING ON THE SOUTH EAST BY THE CATHEY 600' BORDERING ON THE SOUTH WEST BY THE VIVIAN AN EXISTING CLAIM AND ELYA NOI 750' EACH

Date Oct 1, 1979

4K. CORPORATION
by William Kirtland
Signature
Pres.

MAP OF MINING CLAIM LOCATION

- The name of the claim is LIZ
- The NORTH WEST corner of the claim is 2400 feet in a SOUTH EAST direction to a survey monument or permanent natural object described as PORTAL-OF-THE-EVA-K EXISTING CLAIM-OF-THE-COTOCTON GROUP
- The type of location monument is Post set-in Stone
The type of corner and end monuments are Stone
- The bearing and distance between the corners of the claim are beginning at the NORTH WEST corner of the claim, 1500 feet in a SOUTH EAST direction to the SOUTH EAST corner, then 600 feet in a NORTH EAST direction to the NORTH EAST corner, then 1500 feet in a NORTHWEST direction to the NORTHWEST corner, then 600 feet in a SOUTHWEST direction to the point of beginning.

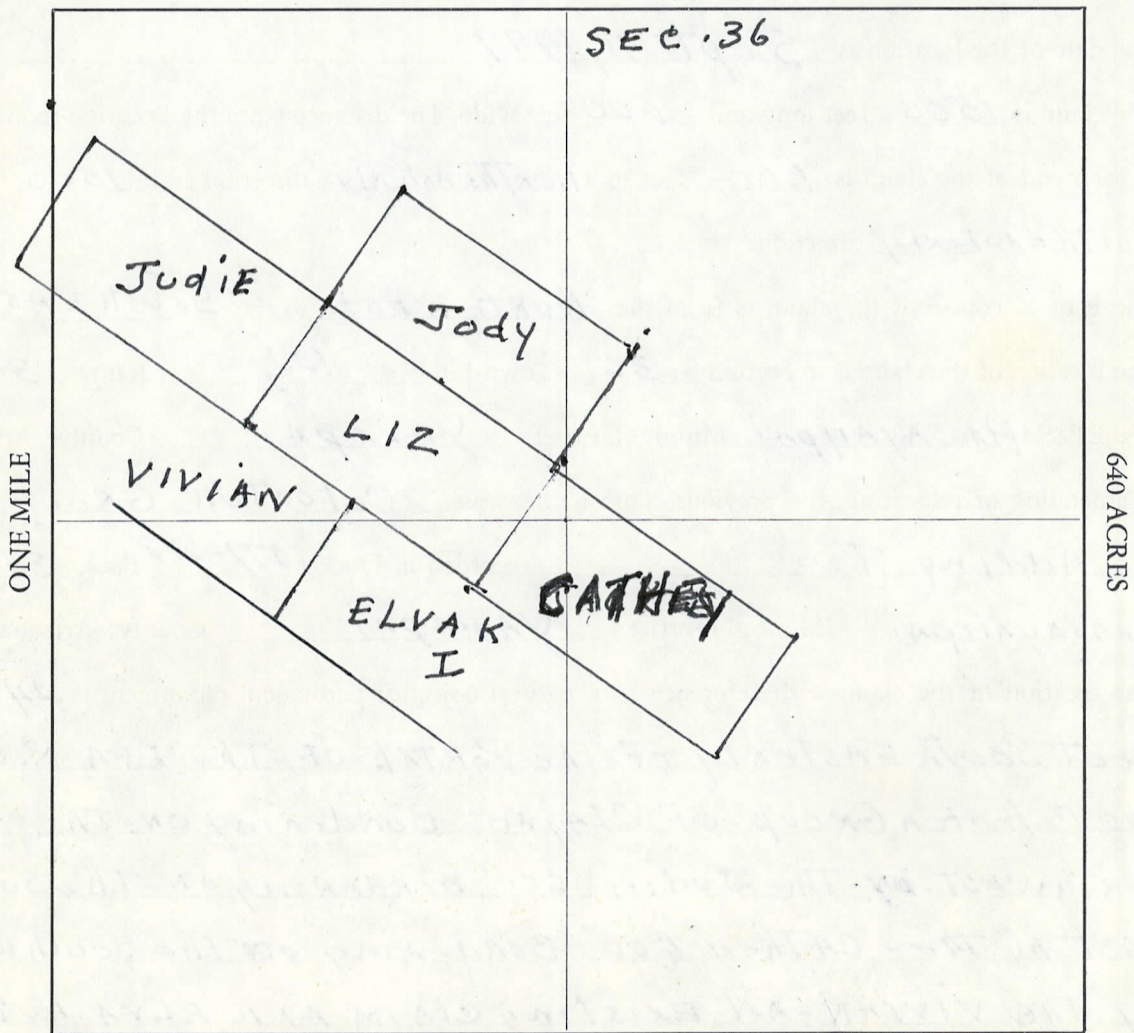
MAP

One inch = One thousand feet

North Arrow



ONE MILE



Section 36 Range 3W Township 12 1/2 N, G&SRB&M

Date Oct 1, 1979

HR. CORPORATION
by William Kuttand
Signature

5-6-80 nlg

STATE OF ARIZONA, } ss. I hereby certify that the within instrument was filed and recorded
County of _____, 19____, at _____ M.
In Docket No. _____, Page _____, at the request of _____

RECEIVED
B.L.M. AZ STATE OFFICE
OCT 19 10 00 AM '79
PHOENIX, ARIZONA

When recorded mail to:

Witness my hand and official seal.

County Recorder

Fee: \$

By _____

Deputy Recorder

NOTICE OF MINING CLAIM LOCATION

- 1. Location Amendment Relocation
- 2. Placer Lode Millsite Tunnelsite
- 3. The name and address of the Locator is

4K CORPORATION WILLIAM KIRTLAND PRES.
Name

619 S. COPPER LANE
Address

Apache Junction ARIZONA 85220
City State Zip

4. The name of the claim is Judie

5. The date of the location is Sept 11, 1979.

6. The claim is 1500 feet long and 600 feet wide. The distance from the Location monument to each end of the claim is 600 feet in a NORTHEASTERLY direction and 1500 feet in a SOUTHEASTERLY direction.

7. The general course of the claim is from the NORTHWEST to the SOUTHEAST

8. The location of the claim is in Section 36 & 35, Township 12 1/2, Range 3 W
G&SRB&M. HASSAYAMPAI Mining District, YAVAPAI County, Arizona.

9. If amending or relocating, the previous claim name was COTOCTON GROUP
Hadding - To recorded in Docket 277-278, Book 351,
HASSAYAMPAI Mining District, YAVAPAI County, Arizona.

10. The location of the claim with reference to a natural object or permanent monument is 1000 FEET EASTERLY OF THE PORTAL OF THE EVA-K OF THE COTOCTON GROUP OF CLAIMS BORDERING ON THE PLUTO + VIVIAN - EXISTING CLAIMS ON THE SOUTHWEST BORDERING ON LIZ ON THE SOUTH EAST 600' - BORDERING ON THE LOIS-H - EXISTING CLAIM ON THE NORTHWEST 600' AND ON THE RACHEL NORTH EAST 1500'

Date Oct 1, 1979

4K CORPORATION
by William Kirtland
Signature
Pres.

MAP OF MINING CLAIM LOCATION

- The name of the claim is JUDIE
- The NORTHWEST corner of the claim is 1000 feet in a EASTERLY direction to a survey monument or permanent natural object described as PORTAL-OF-THE EVA K. EXISTING CLAIM OF THE COTOCTON GROUP.
- The type of location monument is Post Set-in Stone.
The type of corner and end monuments are Stone
- The bearing and distance between the corners of the claim are beginning at the NORTHWEST corner of the claim, 1500 feet in a SOUTH EAST direction to the SOUTH EAST corner, then 600 feet in a NORTH EAST direction to the NORTH EAST corner, then 1500 feet in a NORTH WEST direction to the NORTH WEST corner, then 600 feet in a SOUTH WEST direction to the point of beginning.

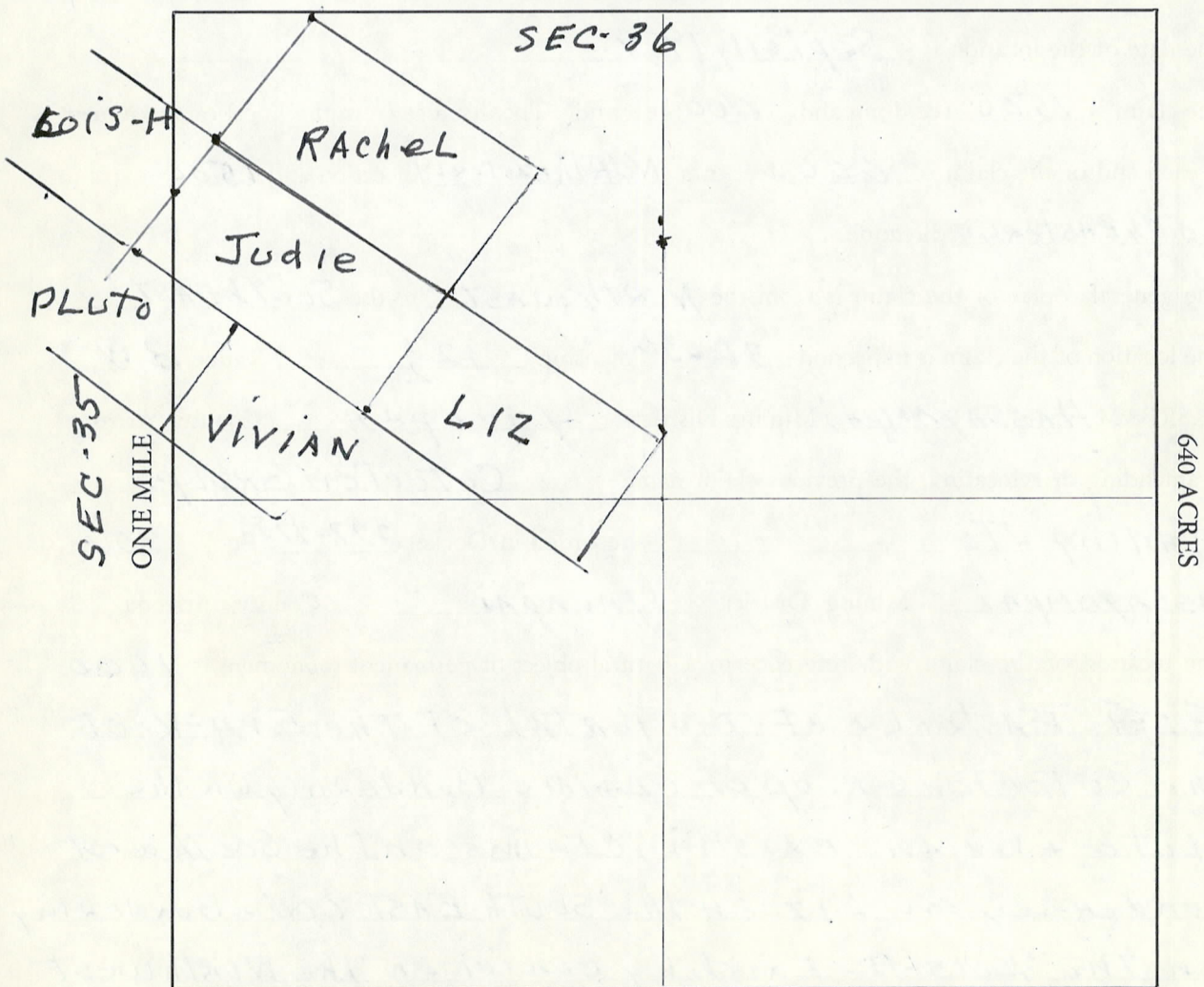
MAP

One inch = One thousand feet

North Arrow



ONE MILE



Section 35 + 36 Range 3W Township 12 1/2 N, G&SRB&M

Date Oct 1, 1979

4K. CORPORATION
by William Kirtland
Signature

5-20-80
1009

STATE OF ARIZONA, } I hereby certify that the within instrument was filed and recorded
County of _____ } ss. _____, 19____, at _____ M.
In Docket No. _____, Page _____, at the request of _____

Fee No. _____
RECEIVED
B.L.M. AZ STATE OFFICE
OCT 19 10 00 AM '79
PHOENIX, ARIZONA

When recorded mail to:

Witness my hand and official seal.

County Recorder
By _____
Deputy Recorder

Fee: \$

NOTICE OF MINING CLAIM LOCATION

- 1. Location Amendment Relocation
- 2. Placer Lode Millsite Tunnelsite
- 3. The name and address of the Locator is

4K CORPORATION WILLIAM KIATLAND PRES.
Name
619 S. COPPER LANE
Address
Apache Junction ARIZONA 85220
City State Zip

- 4. The name of the claim is RACHEL
- 5. The date of the location is Sept 11, 1979.
- 6. The claim is 1500 feet long and 600 feet wide. The distance from the Location monument to each end of the claim is 600 feet in a NORTH EASTERLY direction and 1500 feet in a SOUTH EASTERLY direction.
- 7. The general course of the claim is from the NORTH WEST to the SOUTH EAST.
- 8. The location of the claim is in Section 36, Township 12 1/2 N, Range 3W G&SRB&M, HASSAYAMPAI Mining District, YAVAPAI County, Arizona.
- 9. If amending or relocating, the previous claim name was COTOCTON GROUP ADDING TOO recorded in Docket 277-278, Book 351, HASSAYAMPAI Mining District, YAVAPAI County, Arizona.
- 10. The location of the claim with reference to a natural object or permanent monument is 1700 Feet North East of the Portal of the EVA-N. OR The Cotocton Group of Claims bordering the Kyleen and Jody claims - on either end for 600' each on the North West and South East and bordering the Judie claim on the South West 1500'

Date Oct 1, 1979

4K CORPORATION
by William Kiatland
Signature

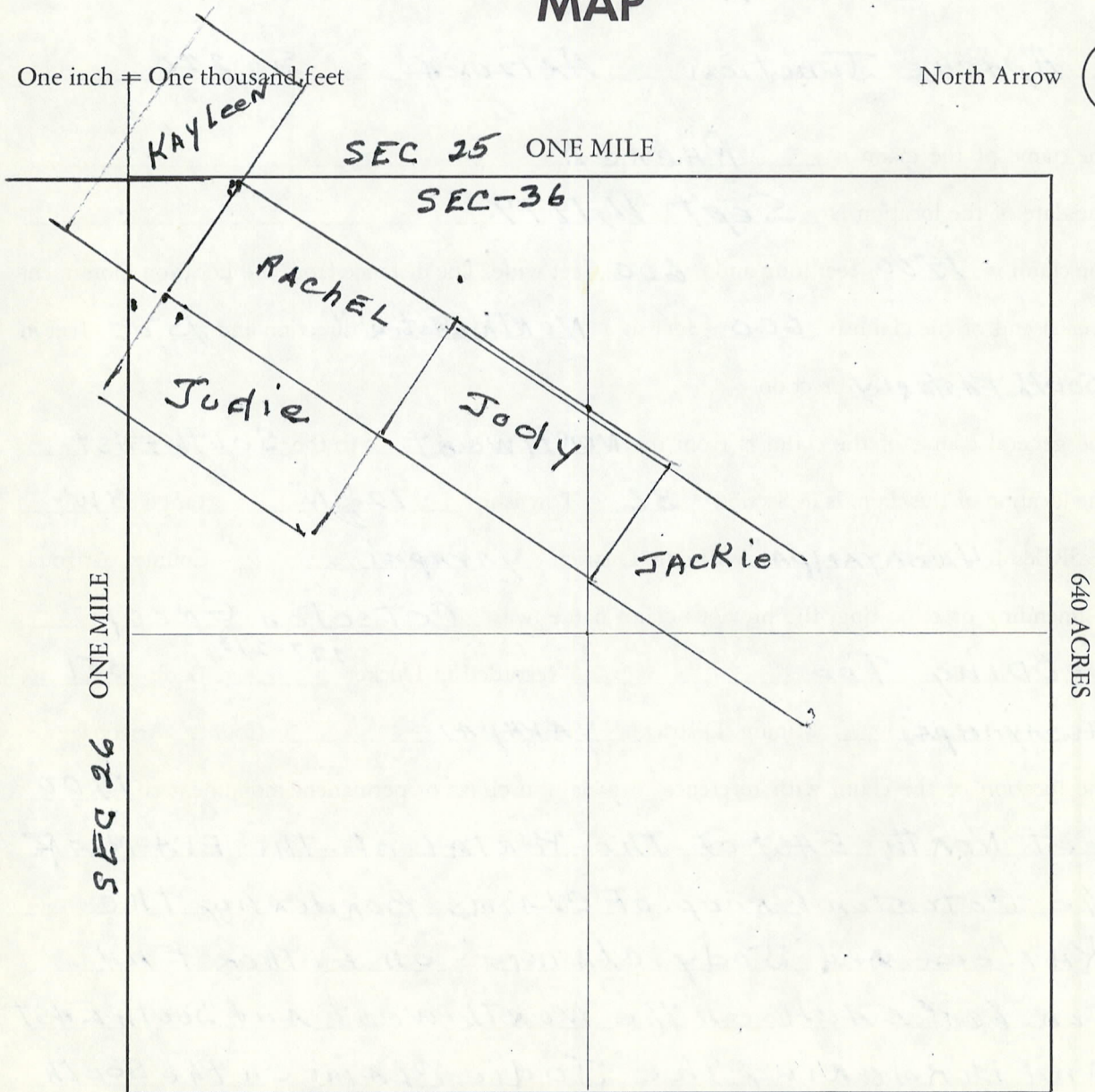
MAP OF MINING CLAIM LOCATION

1. The name of the claim is RACHEL
2. The North west corner of the claim is 1700 feet in a NORTH EAST direction to a survey monument or permanent natural object described as PORTAL-OF-THE EVA-R. EXISTING CLAIM-OF THE COTOCTON GROUP
3. The type of location monument is Post-Set in Stone.
The type of corner and end monuments are Stone
4. The bearing and distance between the corners of the claim are beginning at the NORTH WEST corner of the claim, 1500 feet in a SOUTH EAST direction to the SOUTH EAST corner, then 600 feet in a NORTH EAST direction to the NORTH EAST. corner, then 1500 feet in a NORTH WEST direction to the NORTH WEST. corner, then 600 feet in a SOUTH WEST direction to the point of beginning.

MAP

One inch = One thousand feet

North Arrow



Section 25 Range 3W Township 12N, G&SRB&M

Date Oct 1, 1979

H.K. CORPORATION
by William Rutland
Signature Pres.

5-6-80
brw 08-9-79

STATE OF ARIZONA, } I hereby certify that the within instrument was filed and recorded Fee No.:
County of _____ } ss. _____, 19____, at _____
In Docket No. _____, Page _____, at the request of _____

RECEIVED
B.L.M. AZ STATE OFFICE
OCT 19 10 00 AM '79
PHOENIX, ARIZONA

When recorded mail to:

Witness my hand and official seal.

County Recorder
By _____
Deputy Recorder

Fee: \$

NOTICE OF MINING CLAIM LOCATION

- 1. Location Amendment Relocation
- 2. Placer Lode Millsite Tunnelsite
- 3. The name and address of the Locator is

H.K. CORPORATION William Kirtland Pres.
Name
619 S. COPPER LANE
Address
Apache Junction Arizona 85220
City State Zip

- 4. The name of the claim is JACKIE
- 5. The date of the location is Sept 11, 1979
- 6. The claim is 1500 feet long and 600 feet wide. The distance from the Location monument to each end of the claim is 600 feet in a NORTH EAST direction and 600 feet in a SOUTHWEST direction.
- 7. The general course of the claim is from the Northwest to the SOUTH EAST.
- 8. The location of the claim is in Section 36, Township 12 1/2, Range 3 W G&SRB&M, HUSSAYAMPAI Mining District, YAVAPAI County, Arizona.
- 9. If amending or relocating, the previous claim name was Cotocton Group.
Adding Too recorded in Docket 277-278, Book 351,
HUSSAYAMPAI Mining District, YAVAPAI County, Arizona.
- 10. The location of the claim with reference to a natural object or permanent monument is 4500 Feet SOUTH EAST OF THE PORTAL OF THE EVA-R OF THE COTOCTON GROUP OF CLAIMS BORDERING ON THE Jody on the NORTH WEST FOR 600' BORDERING ON THE Rhonda, Veronica on the SOUTH EAST 600' AND BORDERING ON THE CATHEY ON THE SOUTH WEST 1500'

Date Oct 1, 1979

H.K. CORPORATION
by William Kirtland
Signature
Pres.

RECEIVED
OFFICE
OCT 11 1979

MAP OF MINING CLAIM LOCATION

1. The name of the claim is JACKIE
2. The NORTHWEST corner of the claim is 4500 feet in a NORTH EAST direction to a survey monument or permanent natural object described as PORTAL-OF-THE-EVA-K EXISTING CLAIM-OF THE POTATION GROUP.
3. The type of location monument is Post-in Stone
The type of corner and end monuments are Stone
4. The bearing and distance between the corners of the claim are beginning at the NORTHWEST corner of the claim, 1500 feet in a SOUTH EAST direction to the SOUTH EAST corner, then 600 feet in a NORTHEAST direction to the NORTH EAST corner, then 1500 feet in a NORTHWEST direction to the NORTHWEST corner, then 600 feet in a SOUTH WEST direction to the point of beginning.

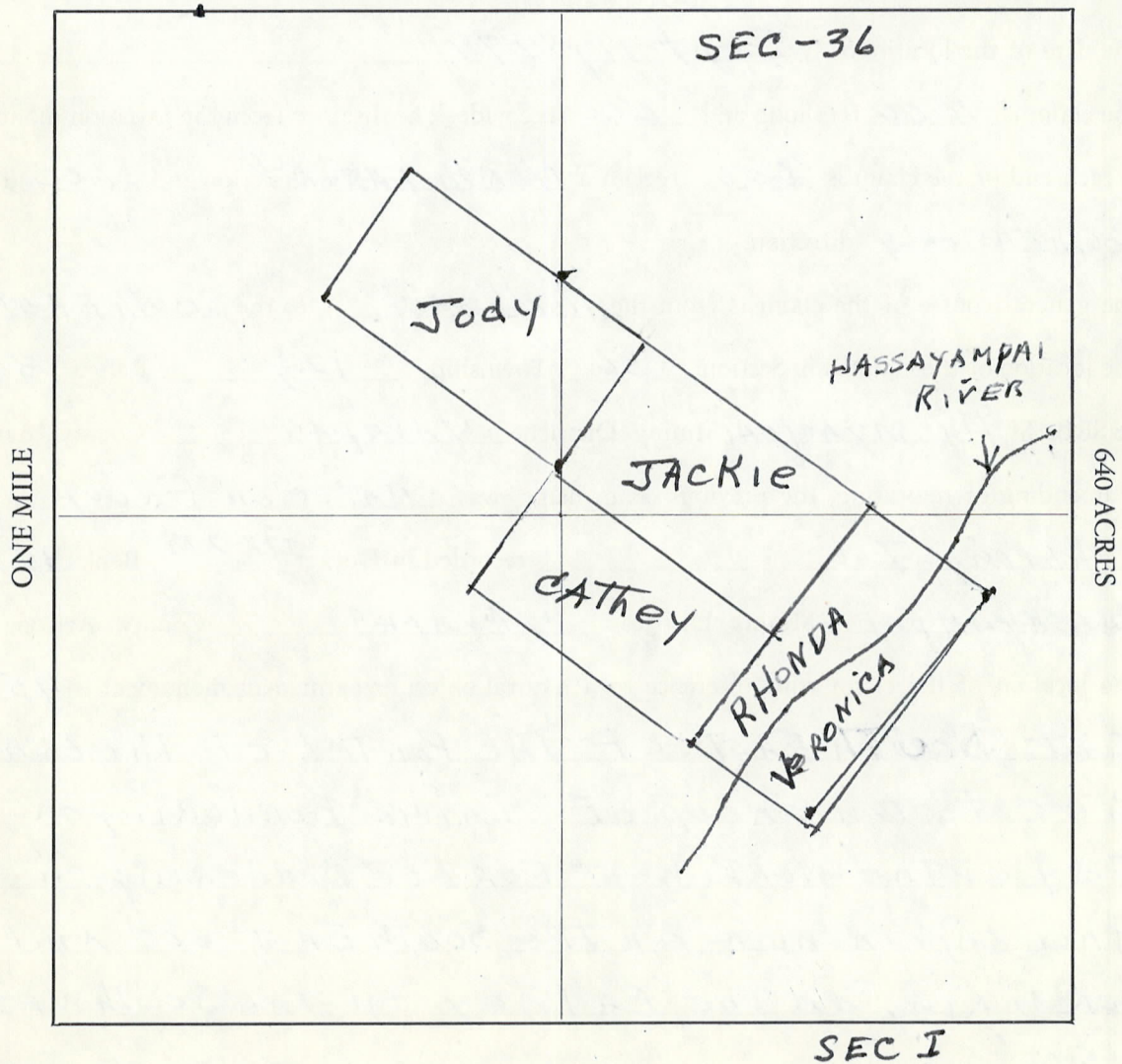
MAP

One inch = One thousand feet

North Arrow



ONE MILE



Section 36 Range 3 W Township 12 1/2 N G&SRB&M

Date Oct 1, 1979

4 K. CORPORATION

by William Pittman

Signature

5-10-80
MAG

STATE OF ARIZONA, } ss. I hereby certify that the within instrument was filed and recorded,
County of _____, 19____, at _____ M.
In Docket No. _____, Page _____, at the request of _____

RECEIVED
B.L.M. AZ STATE OFFICE
OCT 19 10 00 AM '79
PHOENIX, ARIZONA

When recorded mail to:

Witness my hand and official seal.

County Recorder
By _____
Deputy Recorder

Fee: \$

NOTICE OF MINING CLAIM LOCATION

- 1. Location Amendment Relocation
- 2. Placer Lode Millsite Tunnelsite
- 3. The name and address of the Locator is

H.K. CORPORATION William Kirtland Pres.
Name
619 S. COPPER LAWE.
Address
Apache Junction ARIZONA 85226
City State Zip

- 4. The name of the claim is Jody
- 5. The date of the location is Sept 11, 1979.
- 6. The claim is 1500 feet long and 600 feet wide. The distance from the Location monument to each end of the claim is 600 feet in a NORTHEASTERNLY direction and 1500 feet in SOUTHWESTERLY direction.
- 7. The general course of the claim is from the North West to the South East.
- 8. The location of the claim is in Section 36, Township 12 1/2 N, Range 3 W.
G&SRB&M, HASSAYAMPAI Mining District, YAVAPAI County, Arizona.
- 9. If amending or relocating, the previous claim name was Cotocton Group.
Adding FOR recorded in Docket 277-278, Book 351,
HASSAYAMPAI Mining District, YAVAPAI County, Arizona.
- 10. The location of the claim with reference to a natural object or permanent monument is 3000 FEET - NORTH EAST - OF - THE PORTAL - OF - THE EVA - R - OF - THE COTOCTON GROUP OF CLAIMS - BORDERING THE RACHEL ON THE NORTH WEST 600' & THE JACKIE ON THE SOUTH EAST 600' AND THE LIZ ON THE SOUTH WEST 1500'

Date Oct 1, 1979

HK CORPORATION
By William Kirtland
Signature

RECEIVED
STATE OFFICE
MAY 00 11 21 1980
ARIZONA

MAP OF MINING CLAIM LOCATION

- The name of the claim is Jody
- The NORTH WEST corner of the claim is 3000 feet in a NORTH EAST direction to a survey monument or permanent natural object described as PORTAL OF THE EVA-K. EXISTING CLAIM - OF THE COCTON GROUP.
- The type of location monument is Post-set-in-Stone
The type of corner and end monuments are Stone.
- The bearing and distance between the corners of the claim are beginning at the NORTH WEST corner of the claim, 1500 feet in a SOUTH EAST direction to the SOUTH EAST corner, then 600 feet in a NORTH EAST direction to the NORTH EAST corner, then 1500 feet in a NORTH WEST direction to the NORTH WEST corner, then 600 feet in a SOUTH WEST direction to the point of beginning.

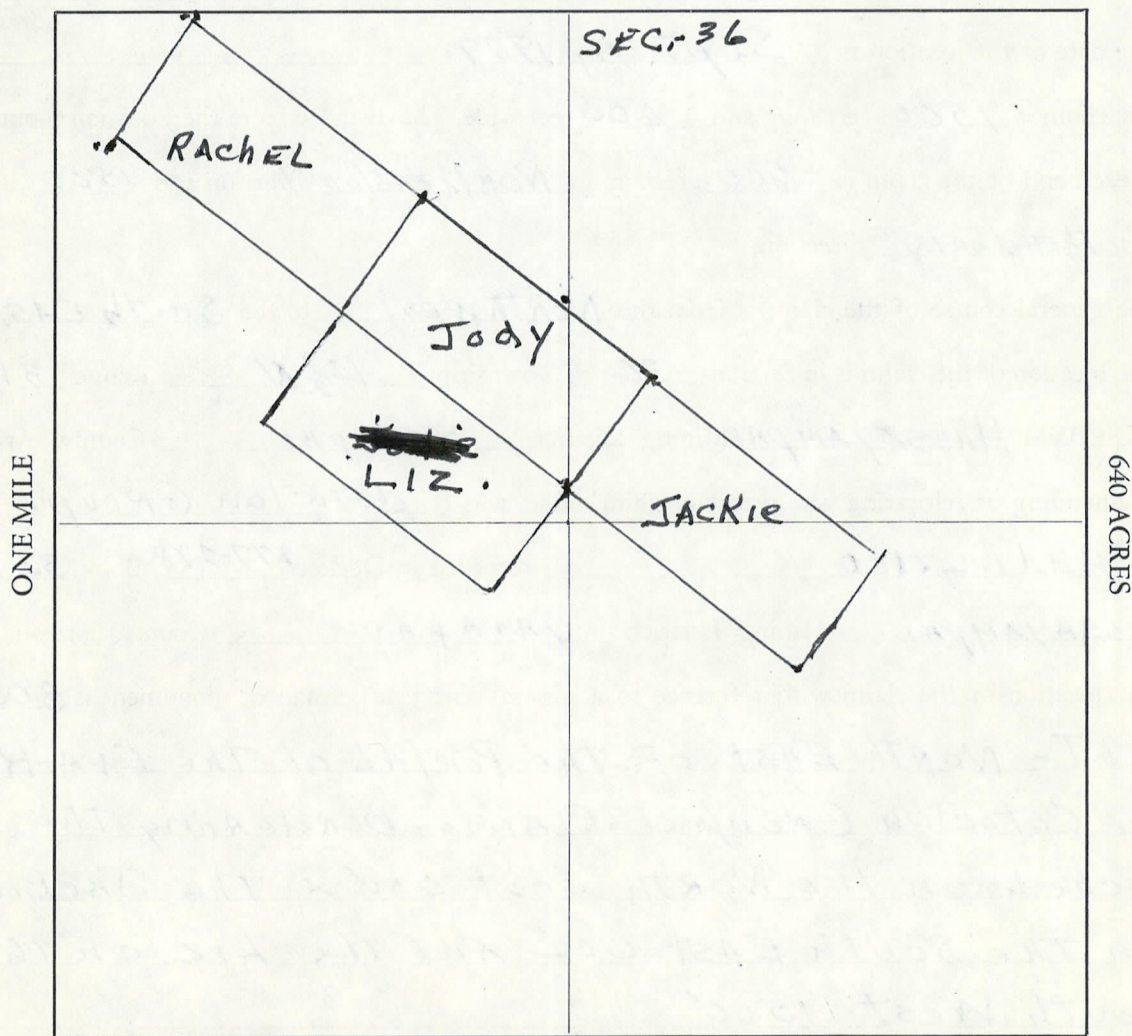
MAP

One inch = One thousand feet

North Arrow



ONE MILE



Section 36 Range 3W Township 12 1/2 N, G&SRB&M

Date Oct 1, 1979

4K. CORPORATION
by William Buttons
Signature Pres.

STATE OF ARIZONA, } I hereby certify that the within instrument was filed and recorded
County of _____ } ss. _____, 19____, at _____ M.
In Docket No. _____, Page _____, at the request of _____

Fee No. _____
RECEIVED
B.I.M. AZ STATE OFFICE
OCT 19 10 00 AM '79
PHOENIX, ARIZONA

When recorded mail to:

Witness my hand and official seal.

County Recorder
By _____
Deputy Recorder

Fee: \$

NOTICE OF MINING CLAIM LOCATION

- 1. Location Amendment Relocation
- 2. Placer Lode Millsite Tunnelsite
- 3. The name and address of the Locator is

4K CORPORATION - WILLIAM KIRTLAND PRES.
Name

619 S. COPPER LANE
Address

Apache Junction ARIZONA 85220
City State Zip

- 4. The name of the claim is Addie
- 5. The date of the location is Sept 9, 1979
- 6. The claim is 1500 feet long and 600 feet wide. The distance from the Location monument to each end of the claim is 600 feet in a NORTHEAST direction and 1500 feet in a NORTHWEST direction.
- 7. The general course of the claim is from the NORTHWEST to the SOUTH EAST.
- 8. The location of the claim is in Section 26 & 35, Township 12 1/2 N, Range 3 W G&SRB&M, HASSAYAMPAI Mining District, YAVAPAI County, Arizona.
- 9. If amending or relocating, the previous claim name was COTOCTON GROUP Addie Too recorded in Docket 277-278, Book 351, HASSAYAMPAI Mining District, YAVAPAI County, Arizona.
- 10. The location of the claim with reference to a natural object or permanent monument is 850 Feet Northwest of The Portal - of The Eva - is of The Cotocton Group - of Claims bordering the Julia + Eva - is an existing claim - for 1500' on the South West. bordering on the Cindy + Cory for 1500' - on the North East. bordering on the Sandy & Lois - H - an existing claim - on either end for 600' each.

Date Oct 11 1979

4K CORPORATION
by William Kirtland
Signature Pres.

MAP OF MINING CLAIM LOCATION

- The name of the claim is Addie
- The South East corner of the claim is 850 feet in a North West direction to a survey monument or permanent natural object described as Portal - of - The EVA-K. Existing Claim - of - The Cotocton Group
- The type of location monument is Post - set - in Stone
The type of corner and end monuments are Stone
- The bearing and distance between the corners of the claim are beginning at the South East corner of the claim, 600 feet in a North East direction to the North East corner, then 1500 feet in a North West direction to the North West corner, then 600 feet in a South West direction to the South West corner, then 1500 feet in a South East direction to the point of beginning.

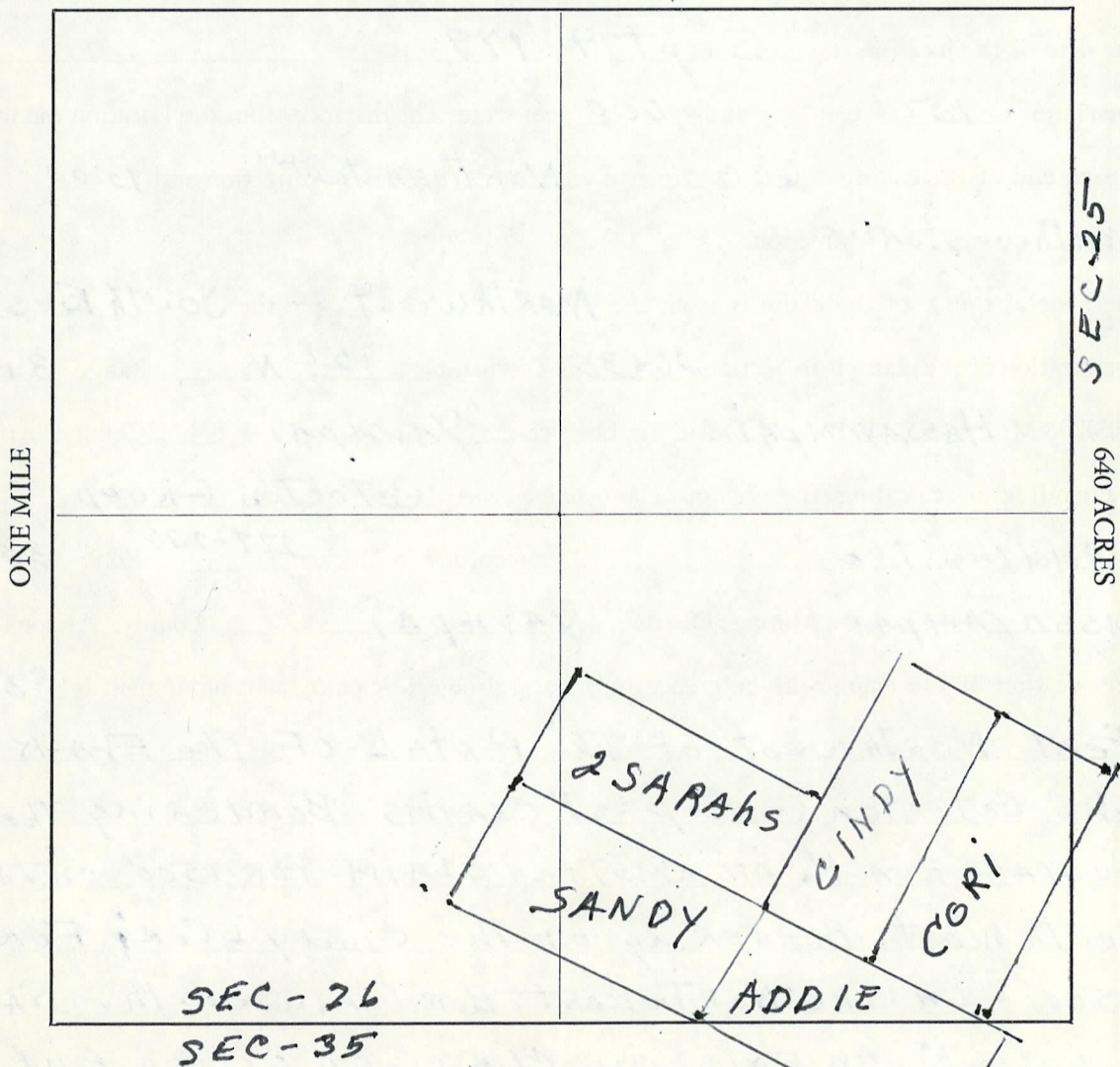
MAP

One inch = One thousand feet

North Arrow



ONE MILE



Section 26a Range 3W Township 12 1/2 N, G&SRB&M

Date Oct 1, 1979

H. K. CORPORATION
by William Kuttland
Signature Pres.

A MC

STATE OF ARIZONA, } ss. I hereby certify that the within instrument was filed and recorded
County of _____, 19____, at _____ M.
In Docket No. _____, Page _____, at the request of _____

RECEIVED
B.L.M. AZ STATE OFFICE
OCT 18 10 00 AM '79
PHOENIX, ARIZONA

When recorded mail to:

Witness my hand and official seal.

County Recorder
By _____ Deputy Recorder

Fee: \$

NOTICE OF MINING CLAIM LOCATION

- 1. Location Amendment Relocation
- 2. Placer Lode Millsite Tunnelsite
- 3. The name and address of the Locator is

4K CORPORATION WILLIAM KIRTLAND PRES.
Name
619 S. COPPER LANE
Address
Apache Junction ARIZONA 85220
City State Zip

- 4. The name of the claim is CORI
- 5. The date of the location is Sept 10, 1979
- 6. The claim is 1500 feet long and 600 feet wide. The distance from the Location monument to each end of the claim is 600 feet in a Southeasterly direction and 1500 feet in a NORTHWESTERLY direction.
- 7. The general course of the claim is from the NORTHEAST to the SOUTHWEST
- 8. The location of the claim is in Section 25126, Township 12 1/2, Range 3 W G&SRB&M, HASSAYAMPAI Mining District, YAVAPAI County, Arizona.
- 9. If amending or relocating, the previous claim name was Cotocton Group.
ADDED-TWO recorded in Docket 277-278, Book 351,
HASSAYAMPAI Mining District, YAVAPAI County, Arizona.
- 10. The location of the claim with reference to a natural object or permanent monument is 1300 Feet-NORTH WEST-OF-THE-PORTAL-OF-THE-EVA-K. OF THE Cotocton Group-OF CLAIMS Bordering the Addie 600' on The South West Bordering the Cindy 1500' on The North West, Bordering The H. SQUARE 1500' AN EXISTING CLAIM-ON THE SOUTH EAST

Date Oct 1, 1979

4K CORPORATION
by William Kirtland
William Kirtland Pres.
Signature

60-28-2-1

RECEIVED
 STATE OFFICE
 OCT 10 10 00 AM '79
 ANDREWS

MAP OF MINING CLAIM LOCATION

- The name of the claim is CORi
- The South corner of the claim is 1300 feet in a North west direction to a survey monument or permanent natural object described as PORTAL-OF-~~The~~ EVA-N. EXISTING CLAIM-OF The COTOCTON GROUP.
- The type of location monument is Post-in Stone
 The type of corner and end monuments are Stones
- The bearing and distance between the corners of the claim are beginning at the South corner of the claim, 1500 feet in a NORTH EAST direction to the EAST corner, then 600 feet in a NORTH WEST direction to the NORTH corner, then 1500 feet in a South west direction to the WEST corner, then 600 feet in a SOUTH EAST direction to the point of beginning.

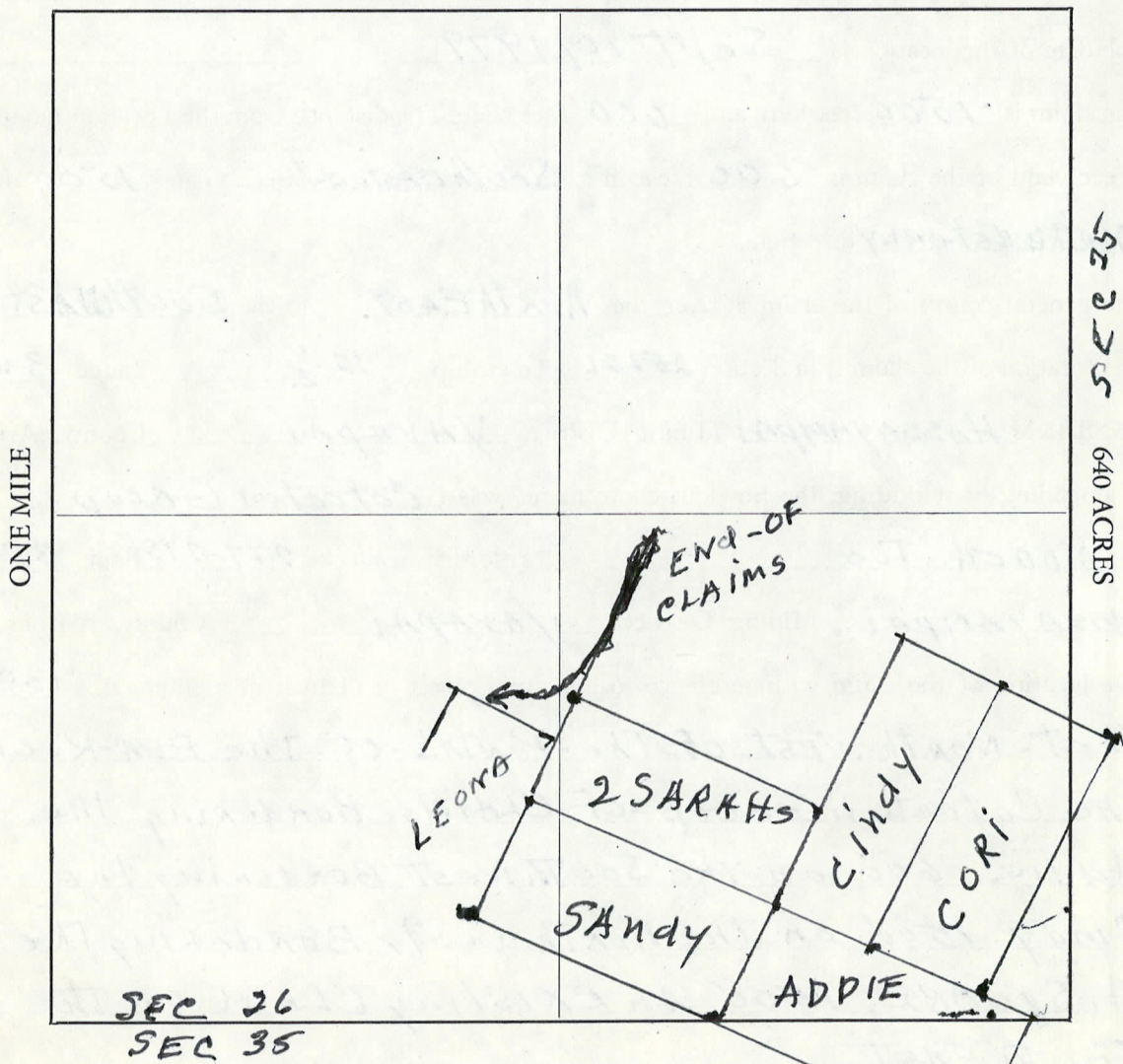
MAP

One inch = One thousand feet

North Arrow



ONE MILE



Section 26+35 Range 3 W Township 12 1/2 N. G&SRB&M

Date OCT 1, 1979

4 K. CORPORATION
by William Kirtland
 Signature Pres.

STATE OF ARIZONA, } ss.

County of _____

In Docket No. _____, Page _____

I hereby certify that the within instrument was filed and recorded _____, 19____, at _____, at the request of _____

RECEIVED: B.L.M. AZ STATE OFFICE OCT 19 10 00 AM '79 PHOENIX, ARIZONA

When recorded mail to:

Witness my hand and official seal. County Recorder Deputy Recorder

Fee: \$

NOTICE OF MINING CLAIM LOCATION

- 1. [X] Location [] Amendment [] Relocation
2. [] Placer [X] Lode [] Millsite [] Tunnelsite
3. The name and address of the Locator is

HK CORPORATION WILLIAM KIRTLAND PRES.
619 S. COPPER LANE
Apache Junction ARIZONA 85220

4. The name of the claim is CINDY

5. The date of the location is Sept 10, 1979

6. The claim is 1500 feet long and 600 feet wide. The distance from the Location monument to each end of the claim is 600 feet in a South Easterly direction and 1500 feet in a North Westerly direction.

7. The general course of the claim is from the North East to the South West.

8. The location of the claim is in Section 26, Township 12 1/2, Range 3W G&SRB&M, Hassayampai Mining District, YAVAPAI County, Arizona.

9. If amending or relocating, the previous claim name was Cotocton Group. ADDED-TWO recorded in Docket 277-278, Book 351, Hassayampai Mining District, YAVAPAI County, Arizona.

10. The location of the claim with reference to a natural object or permanent monument is 1600 FEET NORTHWEST OF THE PORTAL OF THE EVA-K OF THE COTOCTON GROUP OF CLAIMS BORDERING THE ADDIE ON THE SOUTHWEST 600' BORDERING SARAH ON THE NORTHWEST 600' BORDERING THE CORI ON THE SOUTH EAST 1500'

Date Oct 1, 1979

HK CORPORATION by William Kirtland Signature

5-6-80 200


RECEIVED
STATE OFFICE
OCT 10 11 50 AM '79

MAP OF MINING CLAIM LOCATION

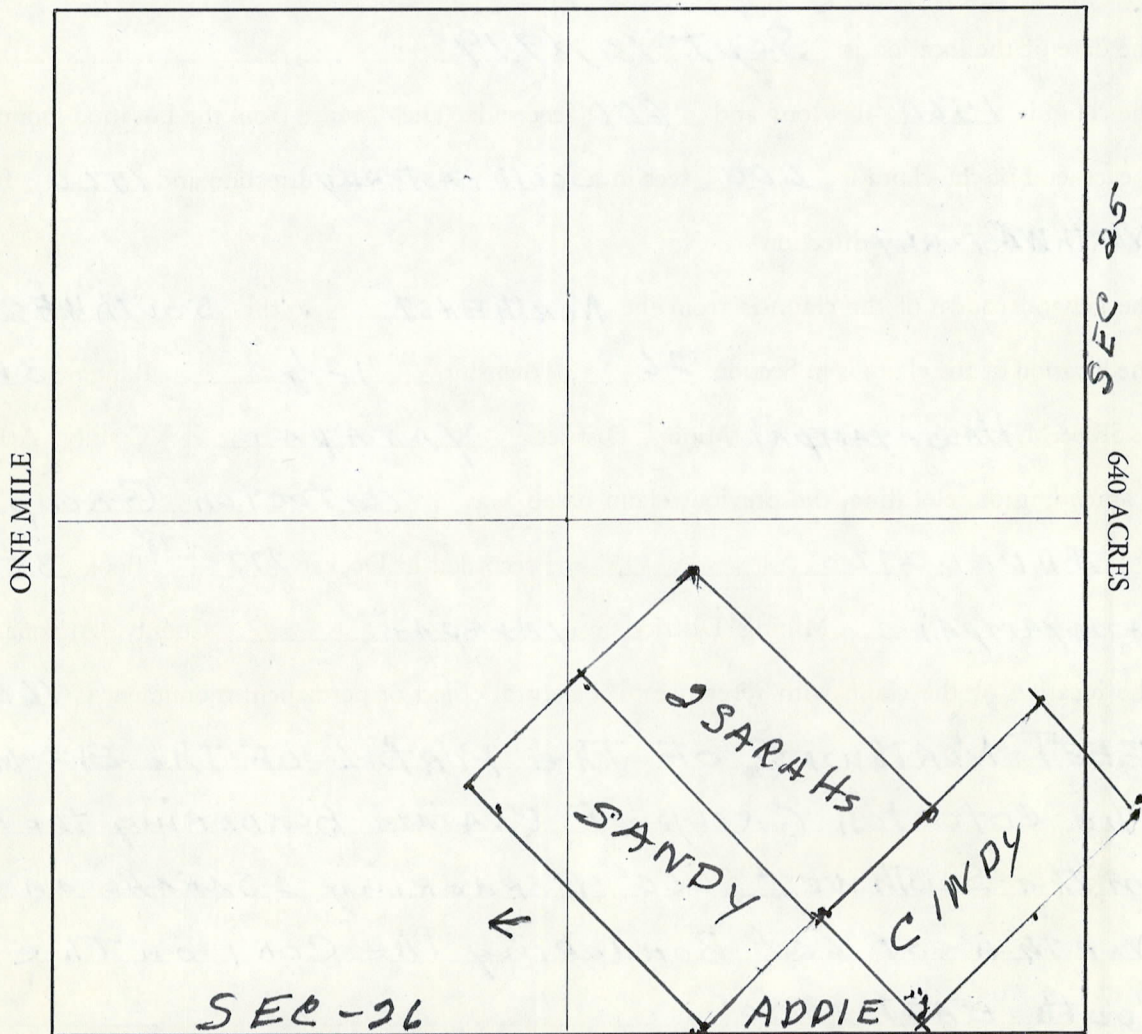
1. The name of the claim is CINDY
2. The South corner of the claim is 1600 feet in a NORTH WEST direction to a survey monument or permanent natural object described as PORTAL-OF-THE EVA-K. EXISTING CLAIM OF-THE COCOCTON GROUP.
3. The type of location monument is POST-in Stone.
The type of corner and end monuments are Stones
4. The bearing and distance between the corners of the claim are beginning at the South corner of the claim, 1500 feet in a NORTH EAST. direction to the EAST corner, then 600 feet in a NORTH WEST direction to the NORTH corner, then 1500 feet in a SOUTH WEST direction to the WEST corner, then 600 feet in a SOUTH EAST direction to the point of beginning.

MAP

One inch = One thousand feet



ONE MILE



Section 26 Range 3W Township 12 1/2 N. G&SRB&M

Date Oct 1, 1979

HK CORPORATION
by William Kirtland
Signature

5-20-80 nq

STATE OF ARIZONA, } I hereby certify that the within instrument was filed and recorded No.:
 County of _____ } ss. _____, 19____, at _____ M. STATE OFFICE
 In Docket No. _____, Page _____, at the request of _____
 PHOENIX, ARIZONA

When recorded mail to:

Witness my hand and official seal.

 County Recorder
 By _____
 Deputy Recorder

Fee: \$

NOTICE OF MINING CLAIM LOCATION

- 1. Location Amendment Relocation
- 2. Placer Lode Millsite Tunnelsite
- 3. The name and address of the Locator is

4K CORPORATION WILLIAM KIRTLAND PRES.
 Name
619 S. COPPER LANE
 Address
Apache Junction ARIZONA 85220
 City State Zip

- 4. The name of the claim is LEONA
- 5. The date of the location is Sept 9, 1979
- 6. The claim is 1500 feet long and 600 feet wide. The distance from the Location monument to each end of the claim is 600 feet in a SOUTH EASTERN direction and 1500 feet in a NORTH EASTERN direction.
- 7. The general course of the claim is from the NORTH EAST to the SOUTH EAST.
- 8. The location of the claim is in Section 26+35, Township 12 1/2 N, Range 3W G&SRB&M, HASSAYAMPAI Mining District, YAVAPAI County, Arizona.
- 9. If amending or relocating, the previous claim name was COTOCTON GROUP.
Adding TOG recorded in Docket 277-278, Book 351,
HASSAYAMPAI Mining District, YAVAPAI County, Arizona.
- 10. The location of the claim with reference to a natural object or permanent monument is 4000 Feet NORTH West OF THE PORTAL OF THE ERA-K OF THE COTOCTON GROUP OF CLAIMS BORDERING ON THE PATRICK, South West FOR 600' BORDERING ON THE SANDY South EAST FOR 600' AND BORDERING ON THE 2 SARAHs FOR 300'

Date Oct 1, 1979

4K CORPORATION
by William Kirtland
 Signature

RECEIVED
OFFICE
OCT 11 1979

MAP OF MINING CLAIM LOCATION

- The name of the claim is LEONA
- The South corner of the claim is 4000 feet in a North west direction to a survey monument or permanent natural object described as PORTAL-OF-The. EVA. K. EXISTING CLAIM-OF The Catocton Group.
- The type of location monument is Post set - in Stone
The type of corner and end monuments are Stone.
- The bearing and distance between the corners of the claim are beginning at the South corner of the claim, 1500 feet in a NORTH EAST direction to the EAST corner, then 600 feet in a NORTH west. direction to the NORTH corner, then 1500 feet in a south west direction to the West. corner, then 600 feet in a South EAST direction to the point of beginning.

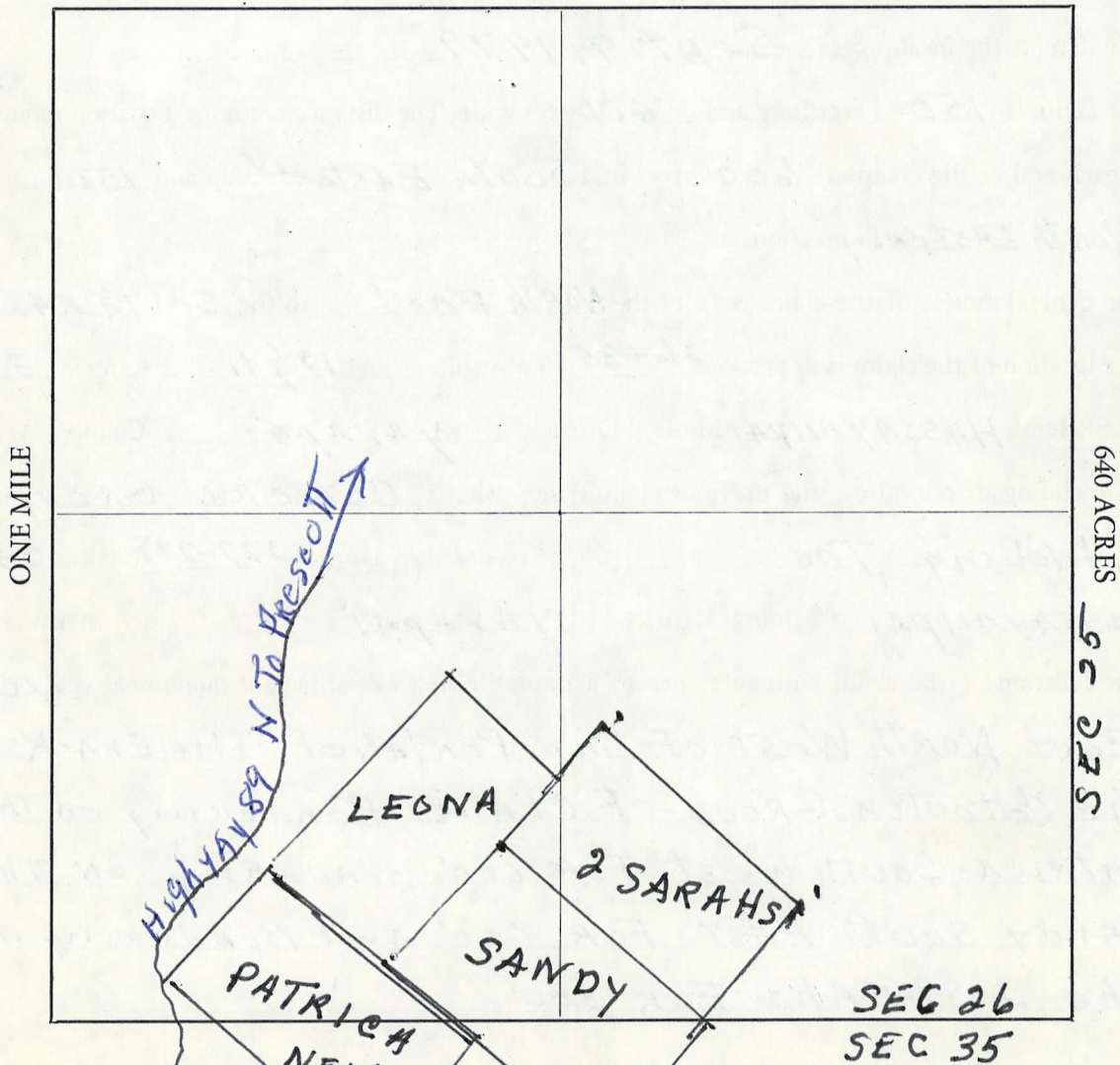
MAP

One inch = One thousand feet

North Arrow



ONE MILE



Section 26 35 Range 3W Township 12 1/2, G&SRB&M

Date Oct 1, 1979

4K CORPORATION
by William Kirtland
Signature

STATE OF ARIZONA, } ss. I hereby certify that the within instrument was filed and recorded Fee No.:
County of _____, 19____, at _____, B.L.M. AZ STATE OFFICE
In Docket No. _____, Page _____, at the request of _____, PHOENIX, ARIZONA
OCT 19 10 00 AM '79

When recorded mail to:

Witness my hand and official seal.

County Recorder

Fee: \$

By _____

Deputy Recorder

NOTICE OF MINING CLAIM LOCATION

- 1. Location Amendment Relocation
- 2. Placer Lode Millsite Tunnelsite
- 3. The name and address of the Locator is

4K CORPORATION WILLIAM KIRTLAND PRES.
Name

619 S. COPPER LANE
Address

Apache Junction ARIZONA 85220
City State Zip

4. The name of the claim is SANDY

5. The date of the location is Sept 9, 1979

6. The claim is 1500 feet long and 600 feet wide. The distance from the Location monument to each end of the claim is 600 feet in a NORTHEASTERLY direction and 1500 feet in a NORTHWESTERLY direction.

7. The general course of the claim is from the NORTH WEST to the SOUTH EAST

8. The location of the claim is in Section 26+35, Township 12 1/2 N, Range 3 W G&SRB&M, HASSAYAMPAI Mining District, YAVAPAI County, Arizona.

9. If amending or relocating, the previous claim name was Cotocton Group.

Adding Too recorded in Docket 277-278, Book 351, HASSAYAMPAI Mining District, YAVAPAI County, Arizona.

10. The location of the claim with reference to a natural object or permanent monument is 2500 FEET NORTH WEST OF THE PORTAL OF THE EVA-K OF THE COTOCTON GROUP OF CLAIMS - BORDERING ON THE PATRICK & JULIA ON THE SOUTHWEST 1500' BORDERING ON THE LEONA & ADDIE AT BOTH ENDS OF 600' BORDERING ON THE 2 SARAH'S ON THE NORTH EAST FOR 1500'

Date Oct 11, 1979

4K CORPORATION
by William Kirtland
Signature

bn 08-01-0

MAP OF MINING CLAIM LOCATION

1. The name of the claim is SANDY
2. The SOUTH EAST corner of the claim is 2500 feet in a NORTH WEST direction to a survey monument or permanent natural object described as PORTAL-OF-THE-EVA K. EXISTING CLAIM OF THE COCTON GROUP.
3. The type of location monument is Post set in Stone
The type of corner and end monuments are Stone.
4. The bearing and distance between the corners of the claim are beginning at the Southeast corner of the claim, 600 feet in a NORTH EAST direction to the NORTH EAST corner, then 1500 feet in a NORTHWEST direction to the NORTH WEST corner, then 600 feet in a SOUTH WEST direction to the SOUTH WEST corner, then 1500 feet in a SOUTH EAST direction to the point of beginning.

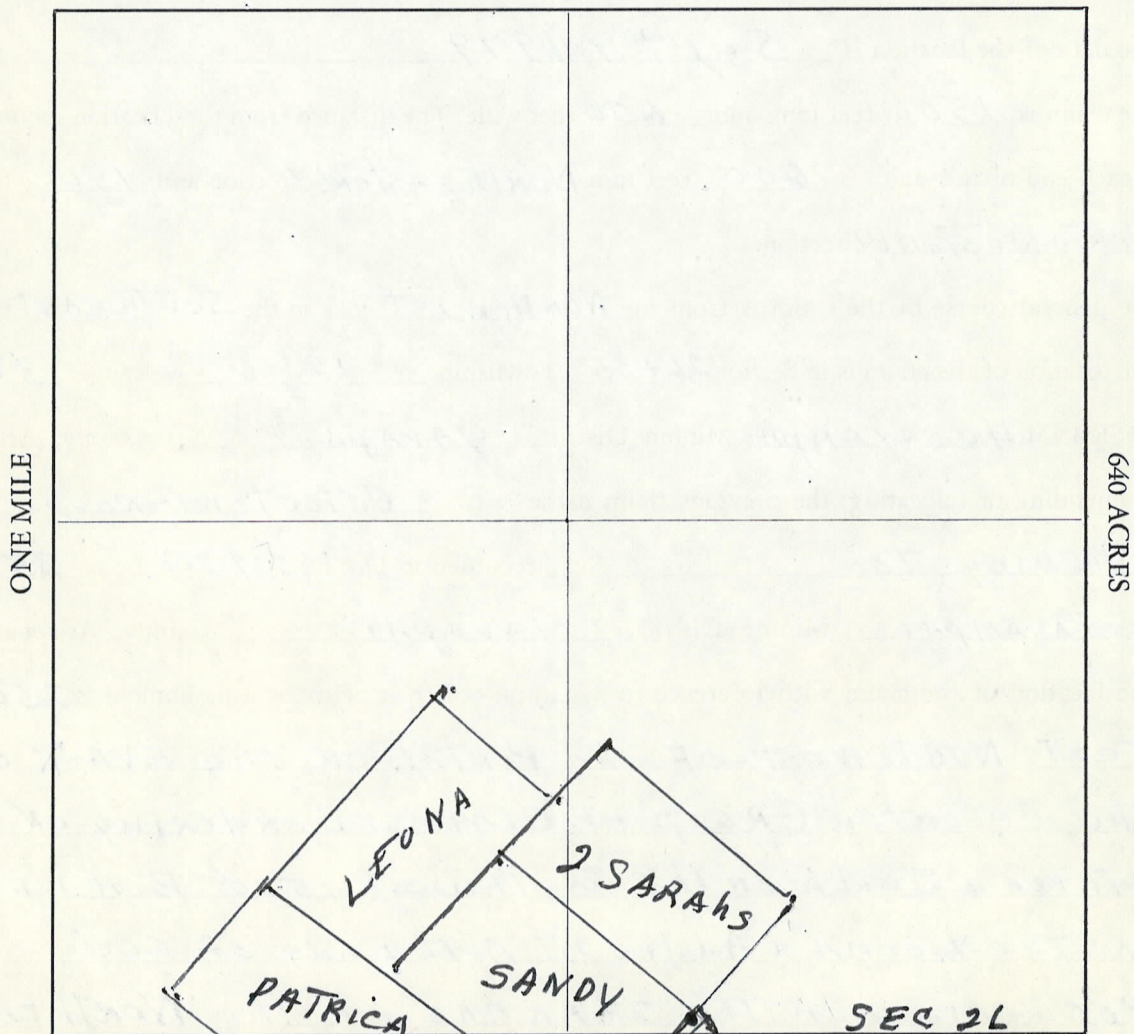
MAP

One inch = One thousand feet

North Arrow



ONE MILE



Section 26+35 Range 3W Township 12 1/2 N, G&SRB&M

Date Oct 1, 1979

HK CORPORATION

by William Keitland

Signature

5-16-80
MAY

STATE OF ARIZONA, } I hereby certify that the within instrument was filed and recorded
County of _____ } ss. _____, 19____, at _____
In Docket No. _____, Page _____, at the request of _____

RECEIVED:
B.L.M. AZ STATE OFFICE
M.
OCT 19 10 00 AM '79
PHOENIX, ARIZONA

When recorded mail to:

Witness my hand and official seal.

County Recorder
By _____
Deputy Recorder

Fee: \$

NOTICE OF MINING CLAIM LOCATION

- 1. Location Amendment Relocation
- 2. Placer Lode Millsite Tunnelsite
- 3. The name and address of the Locator is

4K CORPORATION WILLIAM KIRTLAND PRES.
Name

619 S. COPPER LANE
Address

Apache Junction ARIZONA 85220
City State Zip

4. The name of the claim is JULIA

5. The date of the location is SEPT 9, 1979

6. The claim is 1500 feet long and 600 feet wide. The distance from the Location monument to each end of the claim is 600 feet in a NORTHEASTERLY direction and 1500 feet in NORTHWESTERLY direction.

7. The general course of the claim is from the NORTHWEST to the SOUTH EAST.

8. The location of the claim is in Section 26 + 35, Township 12 1/2 N, Range 3W
G&SRB&M, HASSAYAMPAI Mining District, YAVAPAI County, Arizona.

9. If amending or relocating, the previous claim name was Cotocton Group.
Adding -Tou recorded in Docket 277-278, Book 351,
HASSAYAMPAI Mining District, YAVAPAI County, Arizona.

10. The location of the claim with reference to a natural object or permanent monument is 1800
Feet North West of The Portal of The EVA-K OF
The Cotocton Group of Claims bordering The 4K II
on the South West for 1500' and bordering The EVA-K
on the South East n 600' and bordering The Addie
And Sandy on the North East 750' Apiece

Date Oct 1, 1979

4K CORPORATION
by William Kirtland
Signature

RECEIVED
STATE OFFICE
OCT 11 10 00 AM '79

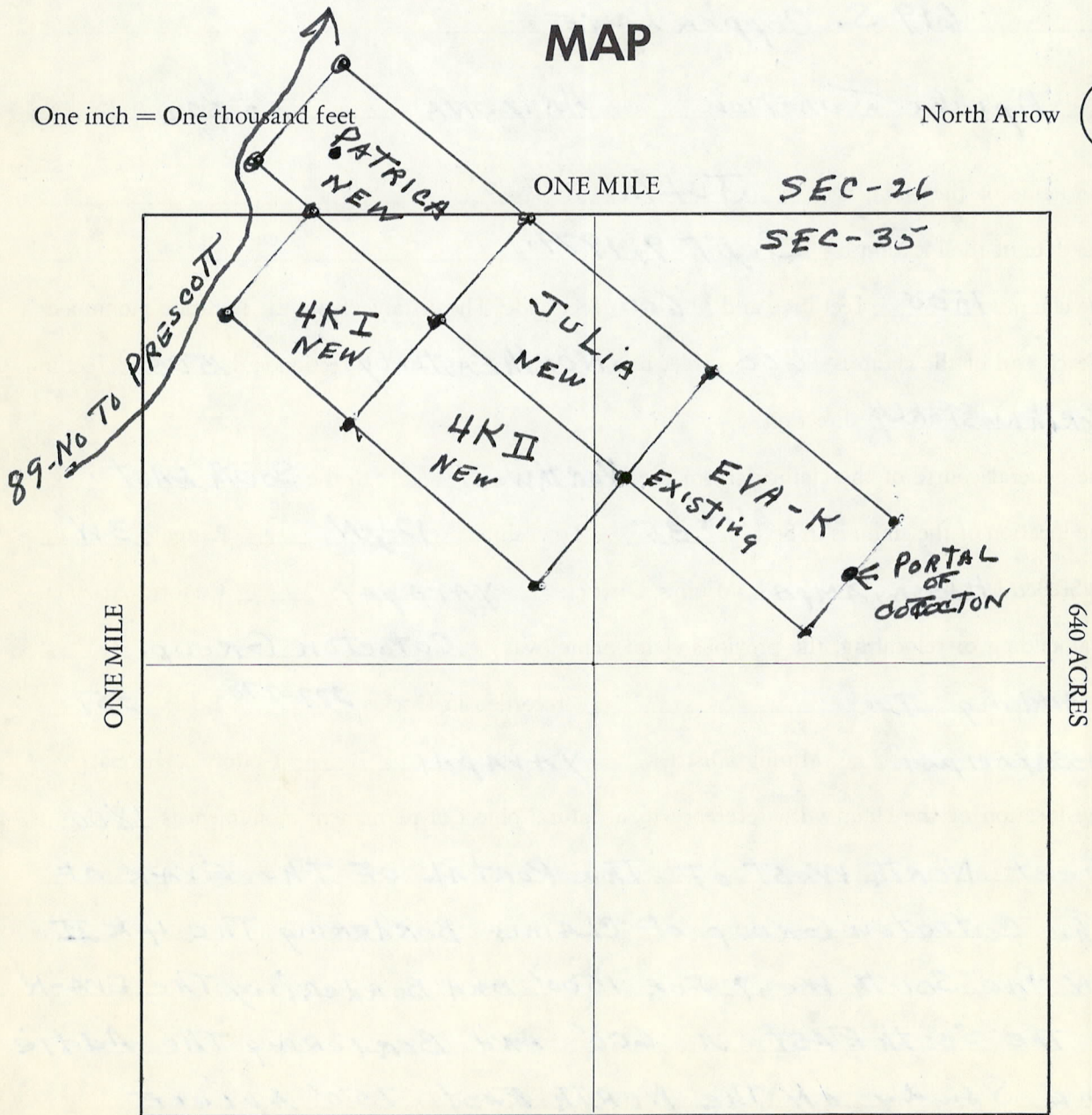
MAP OF MINING CLAIM LOCATION

1. The name of the claim is JULIA
2. The South East corner of the claim is 1800 feet in a NORTH west direction to a survey monument or permanent natural object described as PORTAL-OF-The EVA-K. EXISTING CLAIM-OF-The Cotecton Group.
3. The type of location monument is Post-set-in Stone.
The type of corner and end monuments are Stones.
4. The bearing and distance between the corners of the claim are beginning at the SOUTH EAST corner of the claim, 600 feet in a NORTH EAST. direction to the NORTH EAST. corner, then 1500 feet in a NORTH west. direction to the NORTH west. corner, then 600 feet in a South west. direction to the South west. corner, then 1500 feet in a South EAST direction to the point of beginning.

MAP

One inch = One thousand feet

North Arrow



Section 26 & 35 Range 3W Township 12 1/2 N, G&SRB&M

Date Oct 1, 1979.

4K. CORPORATION
by William Hittland
Signature Pres.

5-9-80 100

STATE OF ARIZONA, } I hereby certify that the within instrument was filed and recorded
 County of _____ } ss. _____, 19____, at _____
 In Docket No. _____, Page _____, at the request of _____

RECEIVED
 B.L.M. AZ STATE OFFICE
 OCT 19 10 00 AM '79
 PHOENIX, ARIZONA

When recorded mail to:

Witness my hand and official seal.

 County Recorder
 By _____
 Deputy Recorder

Fee: \$

NOTICE OF MINING CLAIM LOCATION

- Location Amendment Relocation
- Placer Lode Millsite Tunnelsite
- The name and address of the Locator is

H.K. CORPORATION WILLIAM KIRTLAND
 Name

619 S. COPPER LAKE
 Address

Apache Junction ARIZONA 85120
 City State Zip

4. The name of the claim is 2 SARAHs

5. The date of the location is Sept 9, 1979

6. The claim is 1500 feet long and 600 feet wide. The distance from the Location monument to each end of the claim is 600 feet in a NORTHEASTERLY direction and 1500 feet in a NORTHWESTERLY direction.

7. The general course of the claim is from the NORTH WEST to the SOUTH EAST.

8. The location of the claim is in Section 26, Township 12 1/2 N, Range 3 W
 G&SRB&M, HASSAYAMPAI Mining District, YAVAPI County, Arizona.

9. If amending or relocating, the previous claim name was Cotoaton Group
Adding Two recorded in Docket 277-278, Book 351,
HASSAYAMPAI Mining District, YAVAPI County, Arizona.

10. The location of the claim with reference to a natural object or permanent monument is 2900
Feet NORTH west OF - The PORTAL OF THE EVA-K. OF
The Cotoaton Group OF CLAIMS, BORDERING SANDY
CLAIM on the south west 1500' BORDERING THE
LEONA CLAIM 500' on the NORTH West. BORDERING
THE CINDY CLAIM 750' on The SOUTH EAST

Date _____

Signature _____

RECEIVED
STATE OFFICE
OCT 11 10 11 AM '79

MAP OF MINING CLAIM LOCATION

1. The name of the claim is 2 SARAHs
2. The SOUTH EAST corner of the claim is 2900 feet in a NORTH WEST direction to a survey monument or permanent natural object described as PORTAL OF THE EVA-K. EXISTING CLAIM OF THE COTOETON GROUP.
3. The type of location monument is Post-set-in Stone.
The type of corner and end monuments are Stone
4. The bearing and distance between the corners of the claim are beginning at the SOUTH EAST corner of the claim, 600 feet in a NORTH EAST direction to the NORTHEAST corner, then 1500 feet in a NORTH WEST direction to the NORTH WEST corner, then 600 feet in a SOUTH WEST direction to the SOUTH WEST corner, then 1500 feet in a SOUTH EAST direction to the point of beginning.

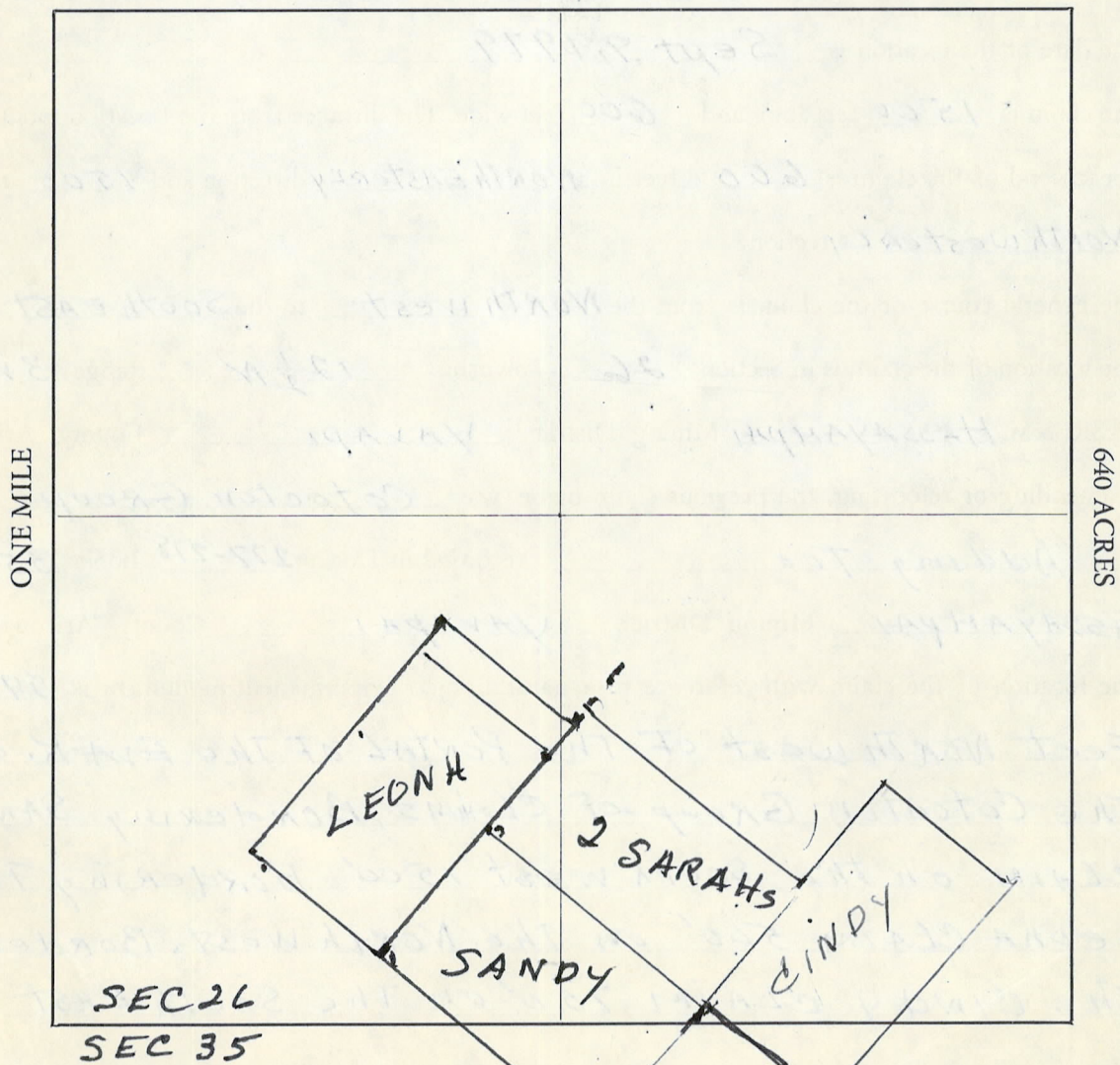
MAP

One inch = One thousand feet

North Arrow



ONE MILE



Section 26 Range 3W Township 12 1/2 N G&SRB&M

Date Oct 4, 1979

4K. CORPORATION.

by William Kiltand

Signature